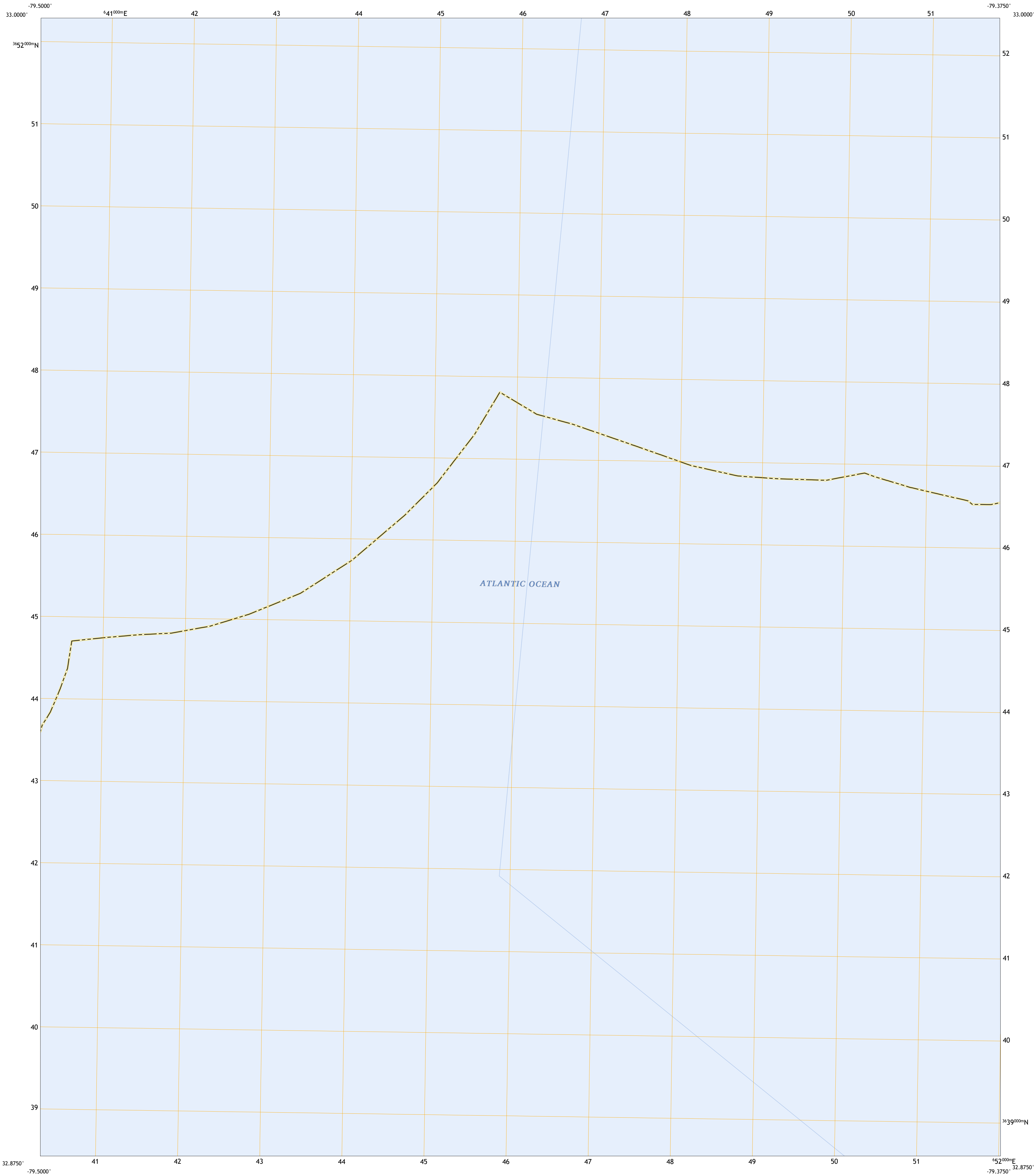




U.S. DEPARTMENT OF THE INTERIOR
U.S. GEOLOGICAL SURVEY



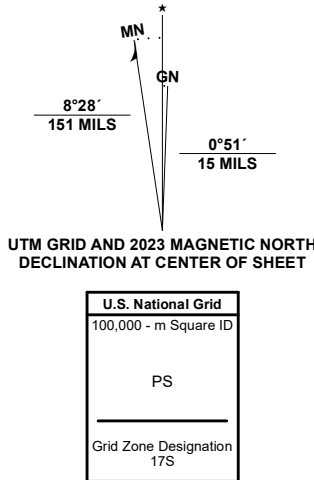
MCCLELLANVILLE OE S QUADRANGLE
SOUTH CAROLINA - CHARLESTON COUNTY
7.5-MINUTE SERIES



Produced by the United States Geological Survey

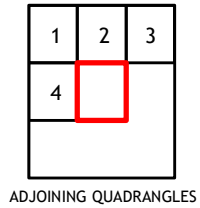
North American Datum of 1983 (NAD83)
World Geodetic System of 1984 (WGS84), Projection and
1 000-meter grid/Universal Transverse Mercator, Zone 17S
This map is not a legal document. Boundaries may be
generalized for this map scale. Private lands within government
reservations may not be shown. Obtain permission before
entering private lands.

Imagery.....	NAIP,	Not	Available
Roads.....	U.S. Census Bureau,	Not	Available
Names.....	GNIS,	Not	Available
Hydrography.....	National Hydrography Dataset,	2013 - 2018	
Contours.....	National Elevation Dataset,	Not Available	
Boundaries.....	Multiple sources; see metadata file	2020 - 2022	
Wetlands.....	FWS National Wetlands Inventory	Not	Available



CONTOURS NOT PRESENT BECAUSE AVAILABLE ELEVATION
DATA DO NOT MEET ACCURACY REQUIREMENTS

This map was produced to conform with the
National Geospatial Program US Topo Product Standard.



- 1 Awendaw
- 2 McClellanville
- 3 Cape Romain
- 4 Bull Island

ROAD CLASSIFICATION			
Expressway	Local Connector		
Secondary Hwy	Local Road		
Ramp	4WD		
Interstate Route	US Route		State Route

MCCLELLANVILLE OE S, SC

2024

