
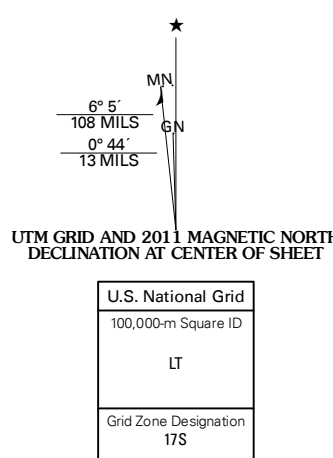




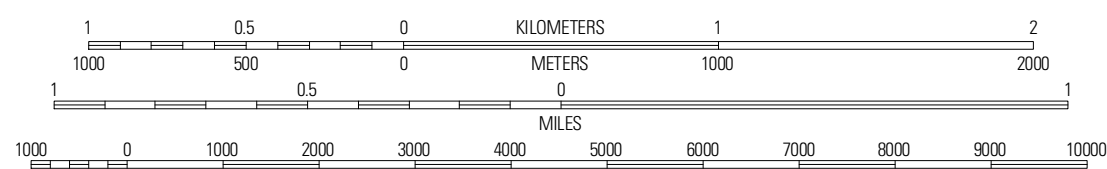
MCCORMICK QUADRANGLE
SOUTH CAROLINA
7.5-MINUTE SERIES



Imagery.....	NAIP, April 2009
Roads.....	©2006-2010 Tele Atlas
Roads within US Forest Service Lands.....	FSTopo Data with limited Forest Service updates, 2009
Names.....	GNIS, 2010
Hydrography.....	National Hydrography Dataset, 2009
Contours.....	National Elevation Dataset, 2009
Boundaries.....	Census, IBWC, IBC, USGS, 1972 - 2010



SCALE 1:24 000



CONTOUR INTERVAL 10 FEET
NORTH AMERICAN VERTICAL DATUM OF 1988










This map was produced to conform with version 0.5.10
of the USGS US Topo Product Standard.
Metadata file associated with this product is draft version 0



Calhoun Creek	Verdery	Bradley
Willington	McCormick	Winterseat
Lincolnton	Plum Branch	Parksville

ADJOINING 7.5' QUADRANGLES

ROAD CLASSIFICATION

Interstate Route  State Route 
US Route  Local Road 
Ramp 4WD
 Interstate Route  US Route  State Route
 FS Passenger  FS High Clearance

Check with local Forest Service unit
for current travel conditions and restrictions

MCCORMICK, SC
2011