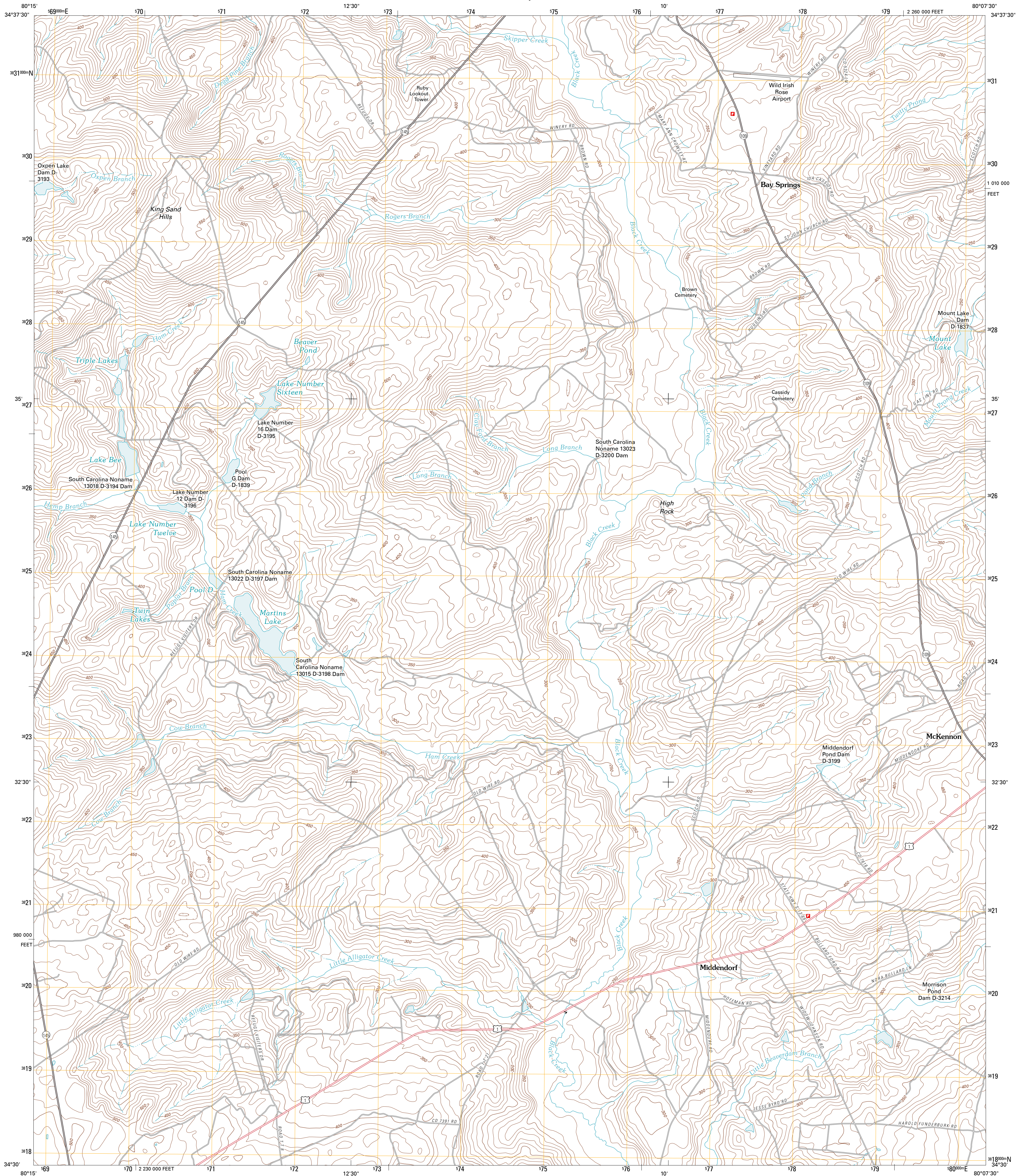




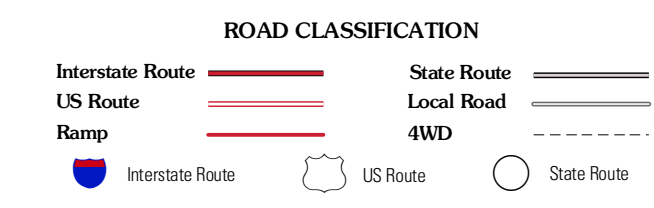
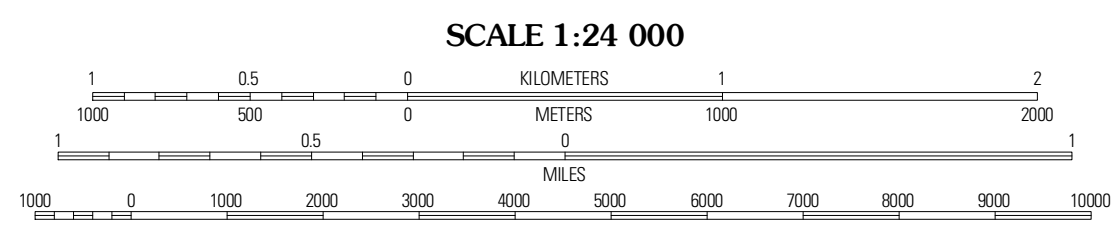
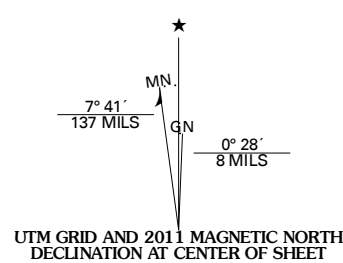
U.S. DEPARTMENT OF THE INTERIOR
U. S. GEOLOGICAL SURVEY



MIDDENDORF QUADRANGLE
SOUTH CAROLINA-CHESTERFIELD CO.
7.5-MINUTE SERIES



Produced by the United States Geological Survey
North American Datum of 1983 (NAD83)
World Geodetic System of 1984 (WGS84). Projection and
1 000-meter grid: Universal Transverse Mercator, Zone 17S
10 000-foot ticks: South Carolina Coordinate System of 1983



QUADRANGLE LOCATION

| | | |
|-----------------|------------------|---------------------|
| Jefferson NE | Ruby | Chesterfield |
| Angus | Middendorf | Patrick |
| Bethune | Lake Robinson | Hartsville North |

Imagery:.....NAP, April 2009
Roads:.....©2006-2010 Tele Atlas
Names:.....GNIS, 2010
Hydrography:.....National Hydrography Dataset, 2009
Contours:.....National Elevation Dataset, 2009
Boundaries:.....Census, IBWC, IBC, USGS, 1972-2010

U.S. National Grid

| | |
|-----------------------|-----|
| 100,000m Square ID | NU |
| Grid Zone Designation | 17S |

CONTOUR INTERVAL 10 FEET
NORTH AMERICAN VERTICAL DATUM OF 1988

This map was produced to conform with version 0.5.10
of the USGS US Topo Product Standard.
A metadata file associated with this product is draft version 0.5.16

MIDDENDORF, SC
2011

ADJOINING 7.5 QUADRANGLES