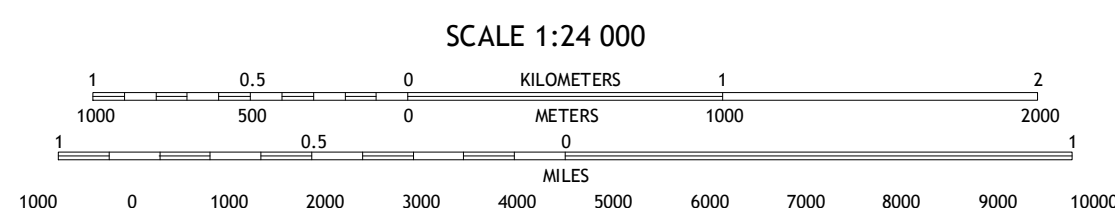

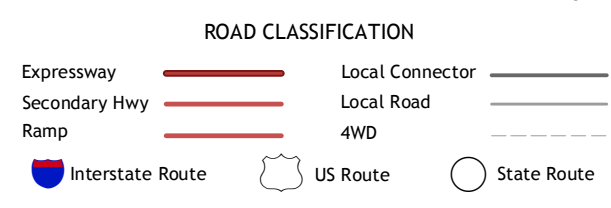


Produced by the United States Geological Survey North American Datum of 1983 (NAD83) World Geodetic System of 1984 (WGS84). Projection and 10 000-foot ticks: South Carolina Coordinate System of 1983, North Carolina Coordinate System of 1983

This map is not a legal document. Boundaries may be generalized for this map scale. Private lands within government reservations may not be shown. Obtain permission before entering private lands. Imagery: NADIP, July 2014 Roads: U.S. Census Bureau, 2015 - 2016 Names: GNIS, 2016 Hydrography: National Hydrography Dataset, 2014 Contours: National Elevation Dataset, 2009 Boundaries: Multiple sources; see metadata file 1972 - 2016 Wetlands: FWS National Wetlands Inventory 1977 - 2014



CONTOUR INTERVAL 5 FEET NORTH AMERICAN VERTICAL DATUM OF 1988 This map was produced to conform with the National Geospatial Program US Topo Product Standard, 2011. A metadata file associated with this product is draft version 0.6.19



ADJOINING QUADRANGLES table with 8 cells containing numbers 1-8 and corresponding place names: 1 McColl, 2 Johns, 3 Maxton, 4 Clio, 5 Rowland, 6 Bingham, 7 Dillon West, 8 Dillon East

MINTURN, SC-NC 2017

