

Produced by the United States Geological Survey
North American Datum of 1983 (NAD83)
World Geodetic System of 1984 (WGS84)
Projection and 1 000-meter grid: Universal Transverse Mercator, Zone 17S
10 000-foot ticks: South Carolina Coordinate System of 1983
This map is not a legal document. Boundaries may be generalized for this map scale. Private lands within government reservations may not be shown. Obtain permission before entering private lands.
Imagery: NADIP, July 2015
Roads: U.S. Census Bureau, 2015
Names: GNIS, 2016
Hydrography: National Hydrography Dataset, 2015
Contours: National Elevation Dataset, 2008
Boundaries: Multiple sources; see metadata file 1972_2016
Wetlands: FWS National Wetlands Inventory 1977 - 2014

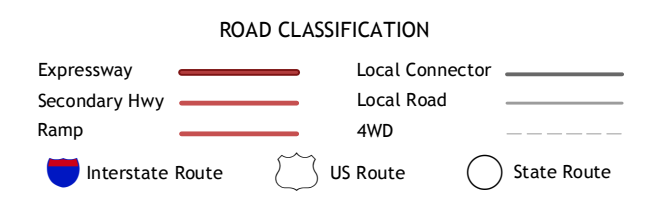
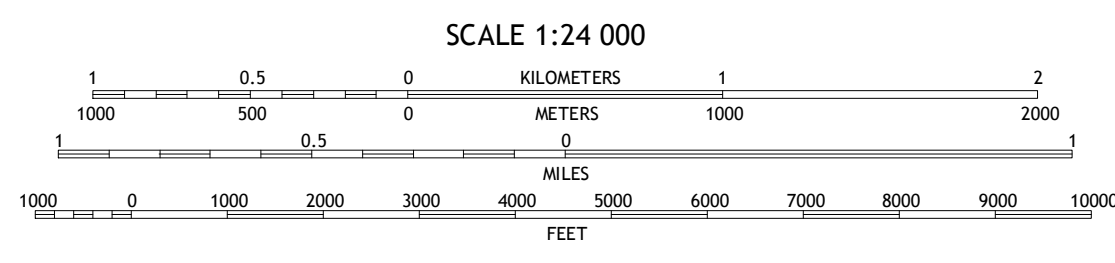
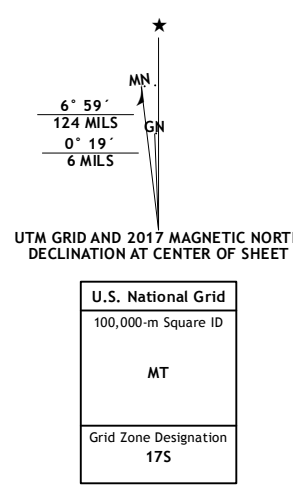


Table with 3 columns and 8 rows showing adjacent quadrangles: 1 Emory, 2 Batesburg, 3 Gilbert, 4 Ridge Spring, 5 Steedman, 6 Aiken NW, 7 Fostown, 8 Seavern.

MONETTA, SC 2017

