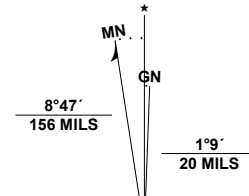




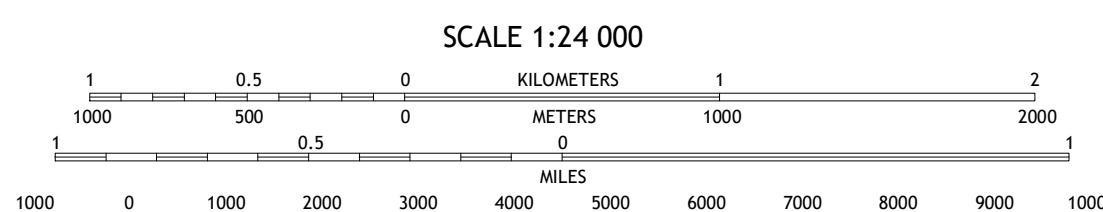
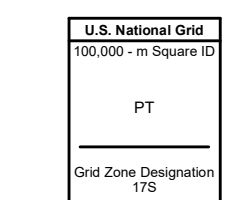
Produced by the United States Geological Survey

North American Datum of 1983 (NAD83) World Geodetic System of 1984 (WGS84) Projection and 1 000-meter grid/Universal Transverse Mercator, Zone 17S This map is not a legal document. Boundaries may be generalized for this map scale. Private lands within government reservations may not be shown. Obtain permission before entering private lands.

Table with 2 columns: Feature Name and Date/Source. Includes Imagery (NAIP, 2017), Roads (US Census Bureau, 2017), Names (GNS, 1980, 2020), Hydrography (National Hydrography Dataset, 1989-2018), Contours (National Elevation Dataset, 2011), Boundaries (Multiple sources; see metadata file, 2018-2019), and Wetlands (FWS National Wetlands Inventory, 2006).



UTM GRID AND 2019 MAGNETIC NORTH DECLINATION AT CENTER OF SHEET



SCALE 1:24 000

CONTOUR INTERVAL 10 FEET NORTH AMERICAN VERTICAL DATUM OF 1988

This map was produced to conform with the National Geospatial Program US Topo Product Standard, 2011. A metadata file associated with this product is draft version 0.6.18



QUADRANGLE LOCATION

Table showing a 3x3 grid of adjacent quadrangles with numbers 1 through 7. 1: Conway, 2: Nixonville, 3: Hand, 4: Backsville, 5: Ocean Forest, 6: Brookgreen, 7: Surfside Beach.

ROAD CLASSIFICATION legend table with symbols for Expressway, Secondary Hwy, Ramp, Interstate Route, Local Connector, Local Road, 4WD, US Route, and State Route.

