

Produced by the United States Geological Survey North American Datum of 1983 (NAD83) World Geodetic System of 1984 (WGS84)...

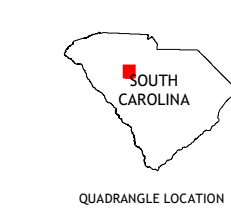

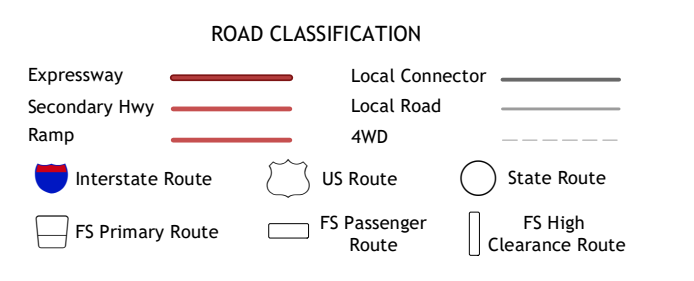


Table with 2 columns: ADJOINING QUADRANGLES (1-8) and corresponding place names (Newberry SW, Whitiree South, etc.).



Check with local Forest Service unit for current travel conditions and restrictions.

NEWBERRY EAST, SC 2020

