

Produced by the United States Geological Survey
North American Datum of 1983 (NAD83)
World Geodetic System of 1984 (WGS84)
Projection and 1 000-meter grid/Universal Transverse Mercator, Zone 17S

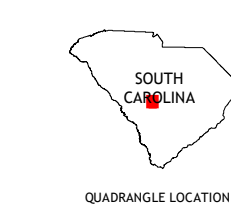
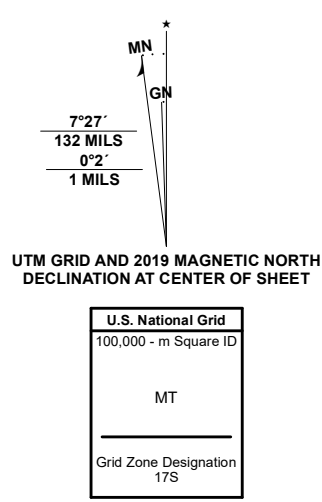
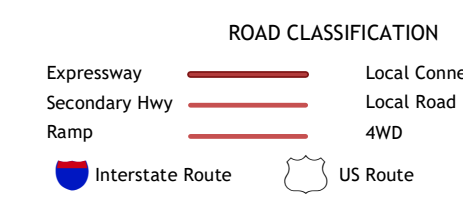


Table with 3 columns and 3 rows showing adjacent quadrangles: 1, 2, 3; 4, 5; 6, 7, 8.



- 1 Pond Branch
2 Swansea
3 Staley Crossroads
4 Harley's Millpond
5 Wolfson
6 Norway West
7 Norway East
8 Cordova

NORTH, SC 2020

