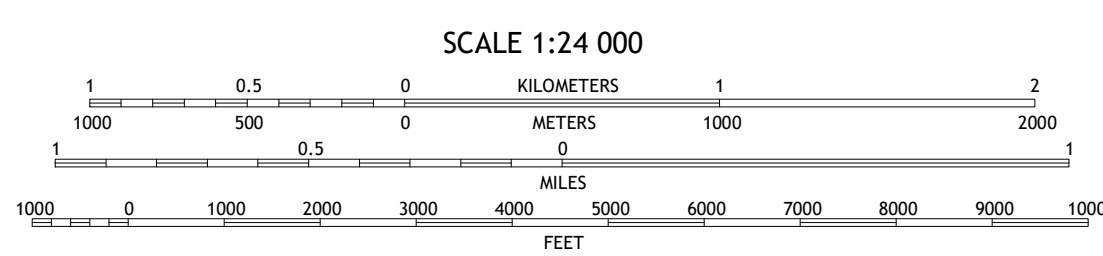
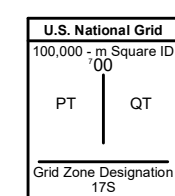
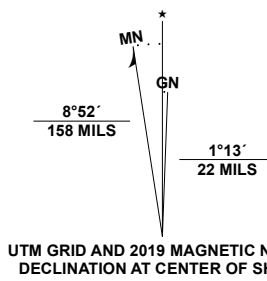


Produced by the United States Geological Survey

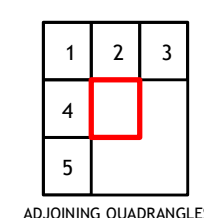
North American Datum of 1983 (NAD83) World Geodetic System of 1984 (WGS84), Projection and 1 000-meter grid; Universal Transverse Mercator, Zone 17S. This map is not a legal document. Boundaries may be generalized for this map scale. Private lands within government reservations may not be shown. Obtain permission before entering private lands.

ImageryNAIP, September 2017 - December 2017
RoadsU.S. Census Bureau, 2017
NamesGNIS, 1980 - 2020
HydrographyNational Hydrography Dataset, 1989 - 2018
ContoursNational Elevation Dataset, 2011
BoundariesMultiple sources; see metadata file 2018 - 2019
WetlandsFWS National Wetlands Inventory 2006



CONTOUR INTERVAL 10 FEET NORTH AMERICAN VERTICAL DATUM OF 1988

This map was produced to conform with the National Geospatial Program US Topo Product Standard, 2011. A metadata file associated with this product is draft version 0.6.18



- 1 Nixonville
- 2 Hand
- 3 Wampee
- 4 Myrtle Beach
- 5 Surfside Beach

ROAD CLASSIFICATION

Expressway	Local Connector
Secondary Hwy	Local Road
Ramp	4WD
Interstate Route	US Route
	State Route

