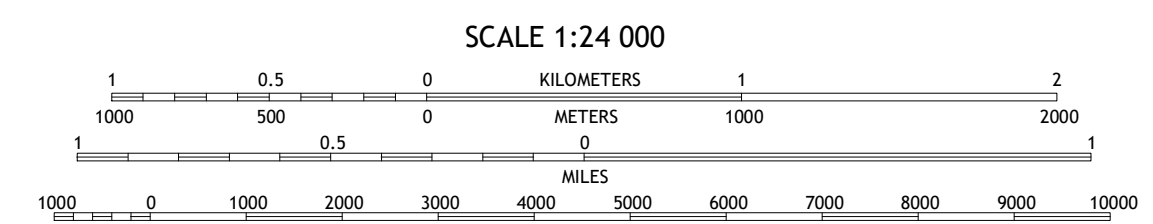

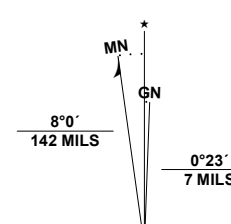


Produced by the United States Geological Survey

North American Datum of 1983 (NAD83) World Geodetic System of 1984 (WGS84) Projection and 1 000-meter grid/Universal Transverse Mercator, Zone 17S

This map is not a legal document. Boundaries may be generalized for this map scale. Private lands within government reservations may not be shown. Obtain permission before entering private lands.

Imagery: NAIP, September 2017 - December 2017; U.S. Census Bureau, 2017; Names: GNS, 1980 - 2020; Hydrography: National Hydrography Dataset, 1989 - 2018; Contours: National Elevation Dataset, 2012; Boundaries: Multiple sources; see metadata file 2018 - 2019; Wetlands: FWS National Wetlands Inventory 1989 - 1994



CONTOUR INTERVAL 5 FEET NORTH AMERICAN DATUM OF 1988

This map was produced to conform with the National Geospatial Program US Topo Product Standard, 2011. A metadata file associated with this product is draft version 0.6.18



ADJOINING QUADRANGLES table with 3x3 grid of numbers 1-9.

- 1 Spring Hill, 2 Bishopville East, 3 Bishopville East, 4 Dallett, 5 Elliott, 6 Sumter West, 7 Sumter East, 8 Mayesville

ROAD CLASSIFICATION table with symbols for Expressway, Secondary Hwy, Ramp, Interstate Route, Local Connector, Local Road, 4WD, US Route, and State Route.

OSWEGO, SC 2020

