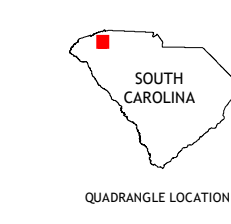
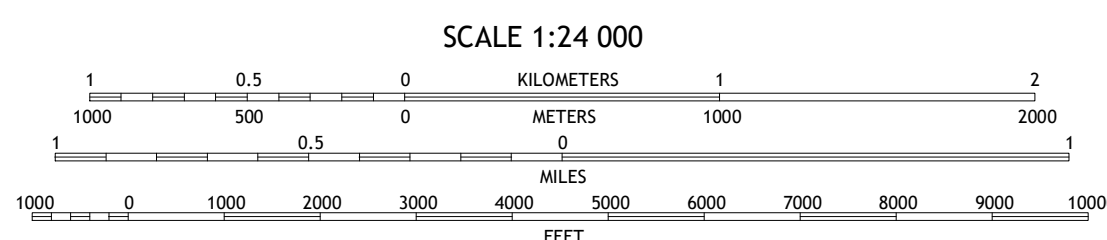



Produced by the United States Geological Survey North American Datum of 1983 (NAD83) World Geodetic System of 1984 (WGS84) Projection and 1000-meter grid/Universal Transverse Mercator, Zone 17S This map is not a legal document. Boundaries may be generalized for this map scale. Private lands within government reservations may not be shown. Obtain permission before entering private lands.

Imagery: NAIP, July 2017 - December 2017 Roads: U.S. Census Bureau, 2017 Names: GNS, 1980-2000 Hydrography: National Hydrography Dataset, 1989-2019 Contours: National Elevation Dataset, 2011 Boundaries: Multiple sources; see metadata file 2018-2019 Wetlands: FWS National Wetlands Inventory 1994



ADJOINING QUADRANGLES

1	2	3
4	5	6
7	8	9

- 1 Cleveland
- 2 Slater
- 3 Tigerville
- 4 Dacusville
- 5 Taylors
- 6 Easley
- 7 Greenville
- 8 Naudin

