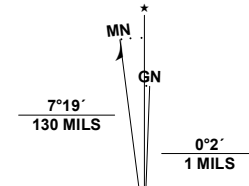


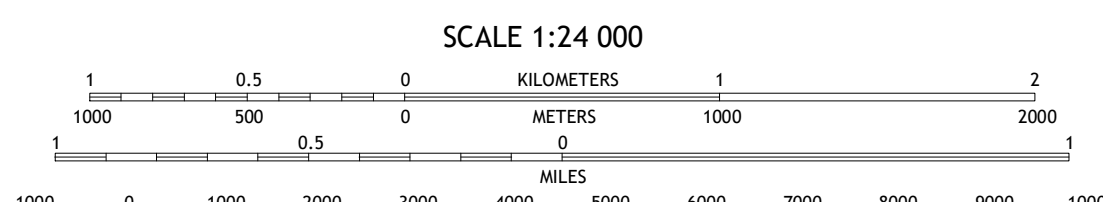

Produced by the United States Geological Survey

North American Datum of 1983 (NAD83) World Geodetic System of 1984 (WGS84) Projection and 1 000-meter grid/Universal Transverse Mercator, Zone 17S This map is not a legal document. Boundaries may be generalized for this map scale. Private lands within government reservations may not be shown. Obtain permission before entering private lands.

Imagery: NAIP, September 2017 - December 2017 Roads: U.S. Census Bureau, 2017 Names: GNS, 1980 - 2020 Hydrography: National Hydrography Dataset, 2007 - 2018 Contours: National Elevation Dataset, 2008 - 2011 Boundaries: Multiple sources; see metadata file 2018 - 2019 Wetlands: FWS National Wetlands Inventory 2006 - 2011



UTM GRID AND 2019 MAGNETIC NORTH DECLINATION AT CENTER OF SHEET



SCALE 1:24 000

CONTOUR INTERVAL 10 FEET NORTH AMERICAN VERTICAL DATUM OF 1988

This map was produced to conform with the National Geospatial Program US Topo Product Standard, 2011. A metadata file associated with this product is draft version 0.6.18



QUADRANGLE LOCATION

Table of adjoining quadrangles: 1 Hardeeville, 2 Jasper, 3 Spring Island, 4 Limehouse, 5 Bluffton, 6 Savannah, 7 Fort Pulaski, 8 Tybee Island North

ROAD CLASSIFICATION legend: Expressway, Secondary Hwy, Ramp, Interstate Route, Local Connector, Local Road, 4WD, US Route, State Route

PRITCHARDVILLE, SC 2020



NSN 716 473 016 393 24 67 USGS X 2 4 K 3 6 4 9 2 NGA REF NO.