

Produced by the United States Geological Survey

North American Datum of 1983 (NAD83) World Geodetic System of 1984 (WGS84) Projection and 1 000-meter grid/Universal Transverse Mercator, Zone 17S This map is not a legal document. Boundaries may be generalized for this map scale. Private lands within government reservations may not be shown. Obtain permission before entering private lands.

Table listing data sources: Imagery (NAIP, 2017), Roads (US Census Bureau, 2017), Names (GNS, 1980), Hydrography (National Hydrography Dataset, 2018), Contours (National Elevation Dataset, 2019), Boundaries (Multiple sources, 2018-2019), Wetlands (FWS National Wetlands Inventory, 1994).

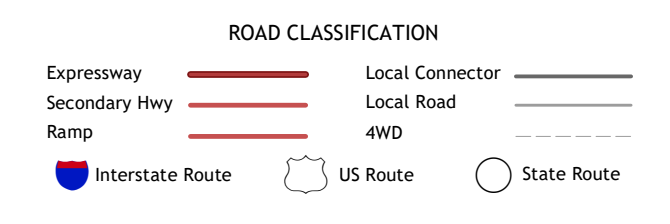
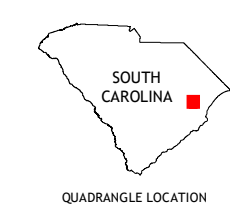



Table of adjoining quadrangles: 1 Indiantown, 2 Henry, 3 Outland, 4 Warsaw, 5 Carvers Bay, 6 Andrews, 7 Olin, 8 Georgetown North.

RHEMS, SC 2020

