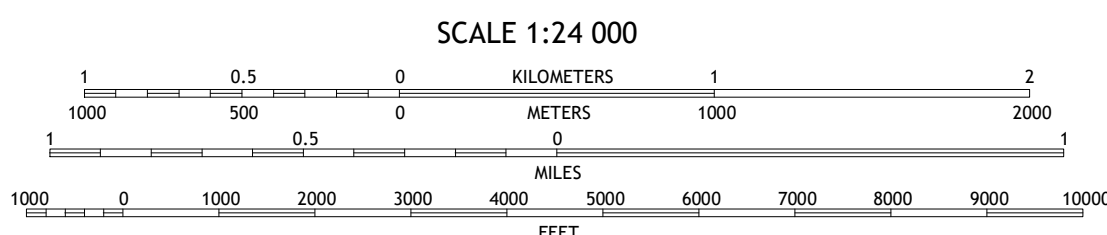
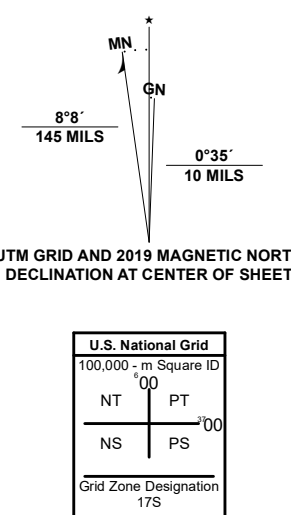


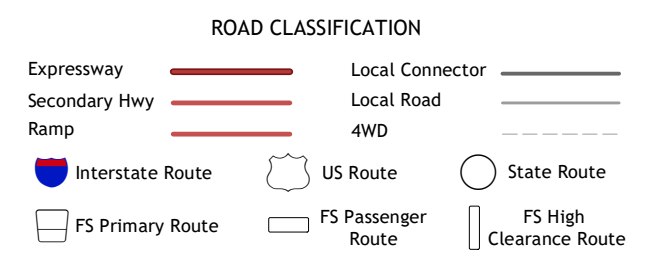
Produced by the United States Geological Survey
North American Datum of 1983 (NAD83)
World Geodetic System of 1984 (WGS84). Projection and 1 000-meter grid: Universal Transverse Mercator, Zone 17S
This map is not a legal document. Boundaries may be generalized for this map scale. Private lands within government reservations may not be shown. Obtain permission before entering private lands.



ADJOINING QUADRANGLES

1	2	3
4	5	6
7	8	9

1 Butlers Bay
2 Greeleville
3 Salters
4 Pineville
5 Blakely
6 Chicora
7 Bonneau
8 Alvin



Check with local Forest Service unit for current travel conditions and restrictions.

SAINT STEPHEN, SC
2020

