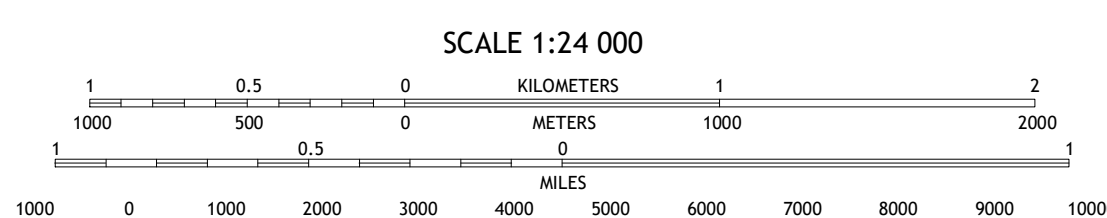

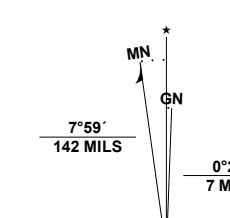


Produced by the United States Geological Survey

North American Datum of 1983 (NAD83) World Geodetic System of 1984 (WGS84) Projection and 1 000-meter grid/Universal Transverse Mercator, Zone 17S

This map is not a legal document. Boundaries may be generalized for this map scale. Private lands within government reservations may not be shown. Obtain permission before entering private lands.

Imagery: NAIP, August 2017 - December 2017 Roads: U.S. Census Bureau, 2017 Names: GNS, 1980 - 2000 Hydrography: National Hydrography Dataset, 1899 - 2018 Contours: National Elevation Dataset, 2012 Boundaries: Multiple sources; see metadata file 2018 - 2019 Wetlands: FWS National Wetlands Inventory 1989 - 1994



CONTOUR INTERVAL 10 FEET NORTH AMERICAN VERTICAL DATUM OF 1988 This map was produced to conform with the National Geospatial Program US Topo Product Standard, 2011. A metadata file associated with this product is draft version 0.6.18



Table with 3 columns and 3 rows showing adjacent quadrangles: 1 Dalzell, 2 Oswego, 3 Elliott, 4 Sumter West, 5 Mayeville, 6 Privateer, 7 Brogden, 8 Tearcoat Branch

