

Produced by the United States Geological Survey North American Datum of 1983 (NAD83) World Geodetic System of 1984 (WGS84) Projection and 1000-meter grid/Universal Transverse Mercator, Zone 17S

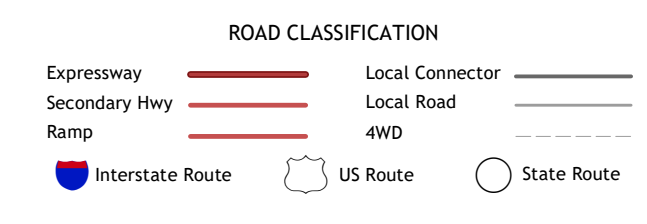
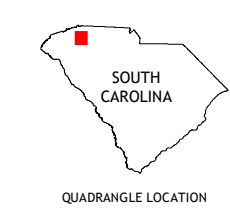
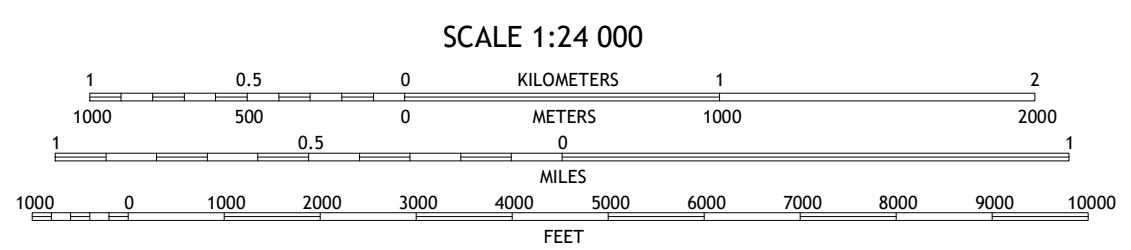
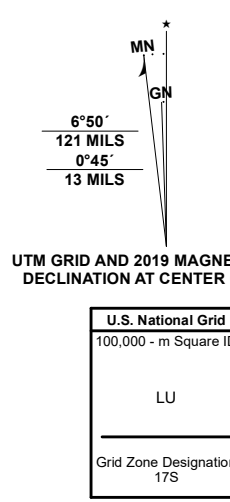


Table with 3 columns and 3 rows showing adjacent quadrangles: 1 2 3, 4 5, 6 7 8

TAYLORS, SC 2020

