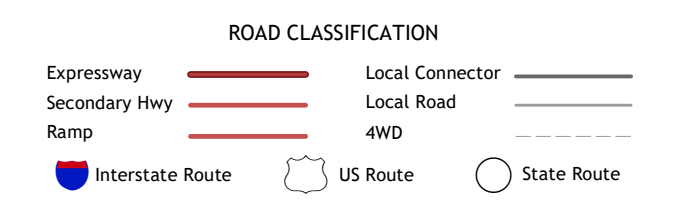
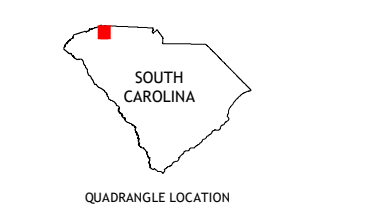
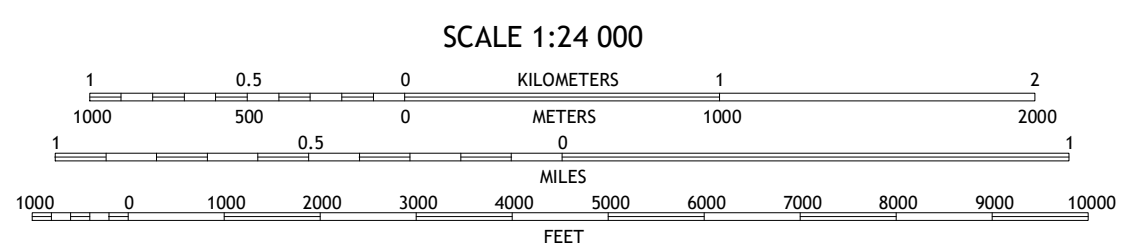
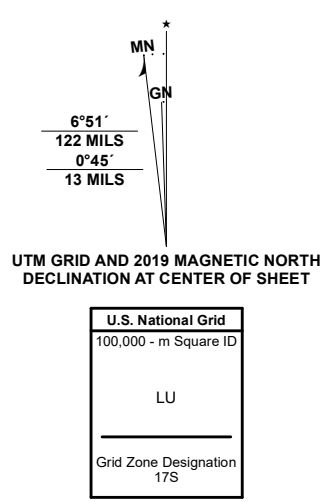




Produced by the United States Geological Survey North American Datum of 1983 (NAD83) World Geodetic System of 1984 (WGS84) Projection and 1 000-meter grid/Universal Transverse Mercator, Zone 17S This map is not a legal document. Boundaries may be generalized for this map scale. Private lands within government reservations may not be shown. Obtain permission before entering private lands.



ADJOINING QUADRANGLES table with 3x3 grid of numbers 1-9.

TIGERVILLE, SC 2020

Vertical text on the right edge: NSN 7540-01-603-9255 USGS X 2.4 K 4.5 1 0 6