

Produced by the United States Geological Survey North American Datum of 1983 (NAD83) World Geodetic System of 1984 (WGS84)...

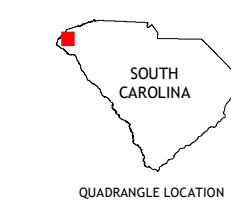
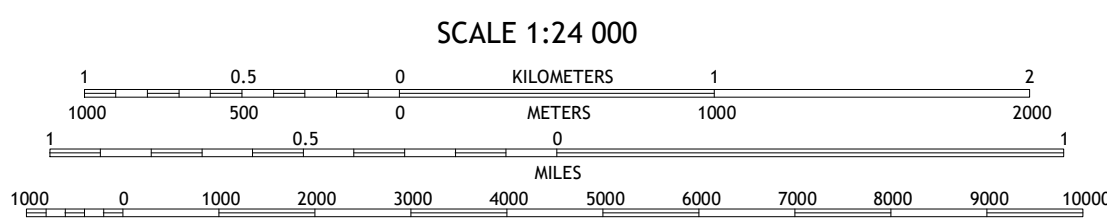



Table with 3 columns and 3 rows showing adjacent quadrangles: 1 Satolah, 2 Tamassee, 3 Salem, 4 Whetstone, 5 Old Pickens, 6 Holly Springs, 7 Westminster, 8 Seneca.

- ROAD CLASSIFICATION: Expressway, Secondary Hwy, Ramp, Interstate Route, FS Primary Route, Local Connector, Local Road, 4WD, US Route, State Route, FS Passenger Route, FS High Clearance Route.

WALHALLA, SC 2020

