

Produced by the United States Geological Survey
North American Datum of 1983 (NAD83)
World Geodetic System of 1984 (WGS84)
Projection and 1 000-meter grid: Universal Transverse Mercator, Zone 17S
10 000-foot ticks: South Carolina Coordinate System of 1983
This map is not a legal document. Boundaries may be generalized for this map scale. Private lands within government reservations may not be shown. Obtain permission before entering private lands.
Imagery: NAIP, July 2015
Roads: U.S. Census Bureau, 2015
Names: U.S. Census Bureau, 2015
Hydrography: National Hydrography Dataset, 2016
Contours: National Elevation Dataset, 2012
Boundaries: Multiple sources; see metadata file 1972 - 2016
Wetlands: FWS National Wetlands Inventory 1977 - 2014

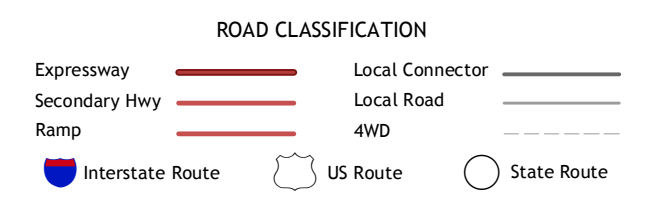
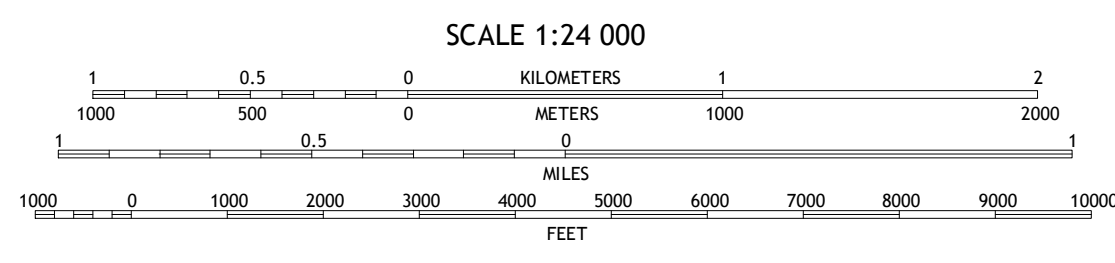
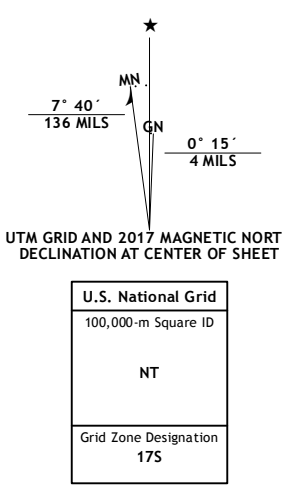


Table with 2 columns: ADJOINING QUADRANGLES (1-8) and corresponding place names (Leesburg, Rembert, Dattel, Eastover, Sumter West, Wateree, Pinnet State Park, Privateer).

WEDGEFIELD, SC 2017

