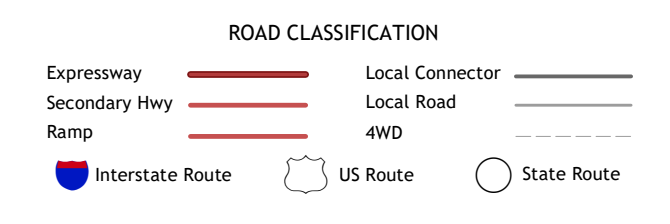
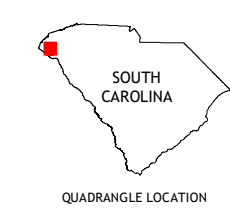





Produced by the United States Geological Survey

North American Datum of 1983 (NAD83) World Geodetic System of 1984 (WGS84) Projection and 1 000-meter grid/Universal Transverse Mercator, Zone 17S This map is not a legal document. Boundaries may be generalized for this map scale. Private lands within government reservations may not be shown. Obtain permission before entering private lands.

Imagery: NAIP, July 2017 - December 2017 Roads: U.S. Census Bureau, 2017 Names: GNS, 1980 - 2000 Hydrography: National Hydrography Dataset, 2003 - 2018 Contours: National Elevation Dataset, 2013 Boundaries: Multiple sources; see metadata file 2018 - 2019 Wetlands: FWS National Wetlands Inventory 1982 - 1994



ADJOINING QUADRANGLES

1	2	3
4	5	6
7	8	

1 Whetstone
2 Walhalla
3 Old Pickens
4 Holly Springs
5 Seneca
6 Avalon
7 Oakway
8 Fair Play

