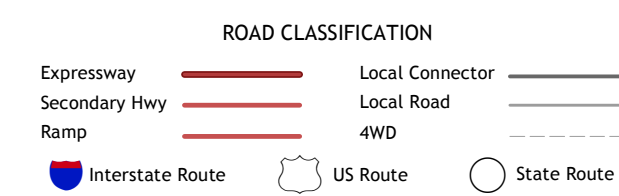
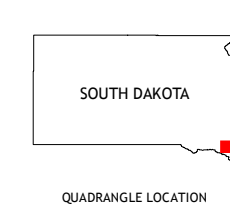
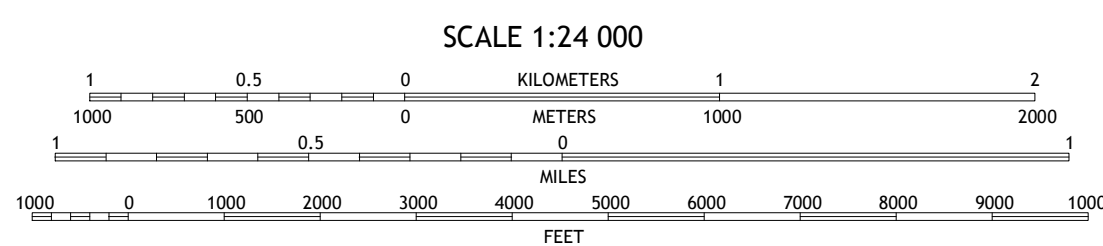
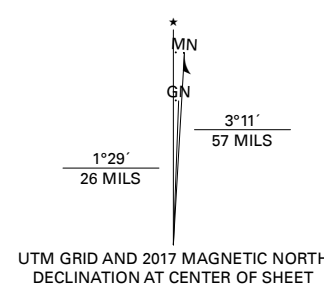


Produced by the United States Geological Survey
North American Datum of 1983 (NAD83)
World Geodetic System of 1984 (WGS84). Projection and
1 000-meter grid: Universal Transverse Mercator, Zone 14T
This map is not a legal document. Boundaries may be
generalized for this map scale. Private lands within government
reservations may not be shown. Obtain permission before
entering private lands.

Imagery:.....NAIP, September 2016 - October 2016
.....U.S. Census Bureau, 2017
Names:.....GNIS, 1980 - 2016
Hydrography:.....National Hydrography Dataset, 2004 - 2016
Contours:.....National Elevation Dataset, 2014
Boundaries:.....Multiple sources; see metadata file, 2014 - 2016
Public Land Survey System:.....BLM, 2017
Wetlands:.....FWS National Wetlands Inventory, 1983



1	2	3
4	5	6
7	8	

ADJOINING QUADRANGLES

ALSEN, SD
2017

