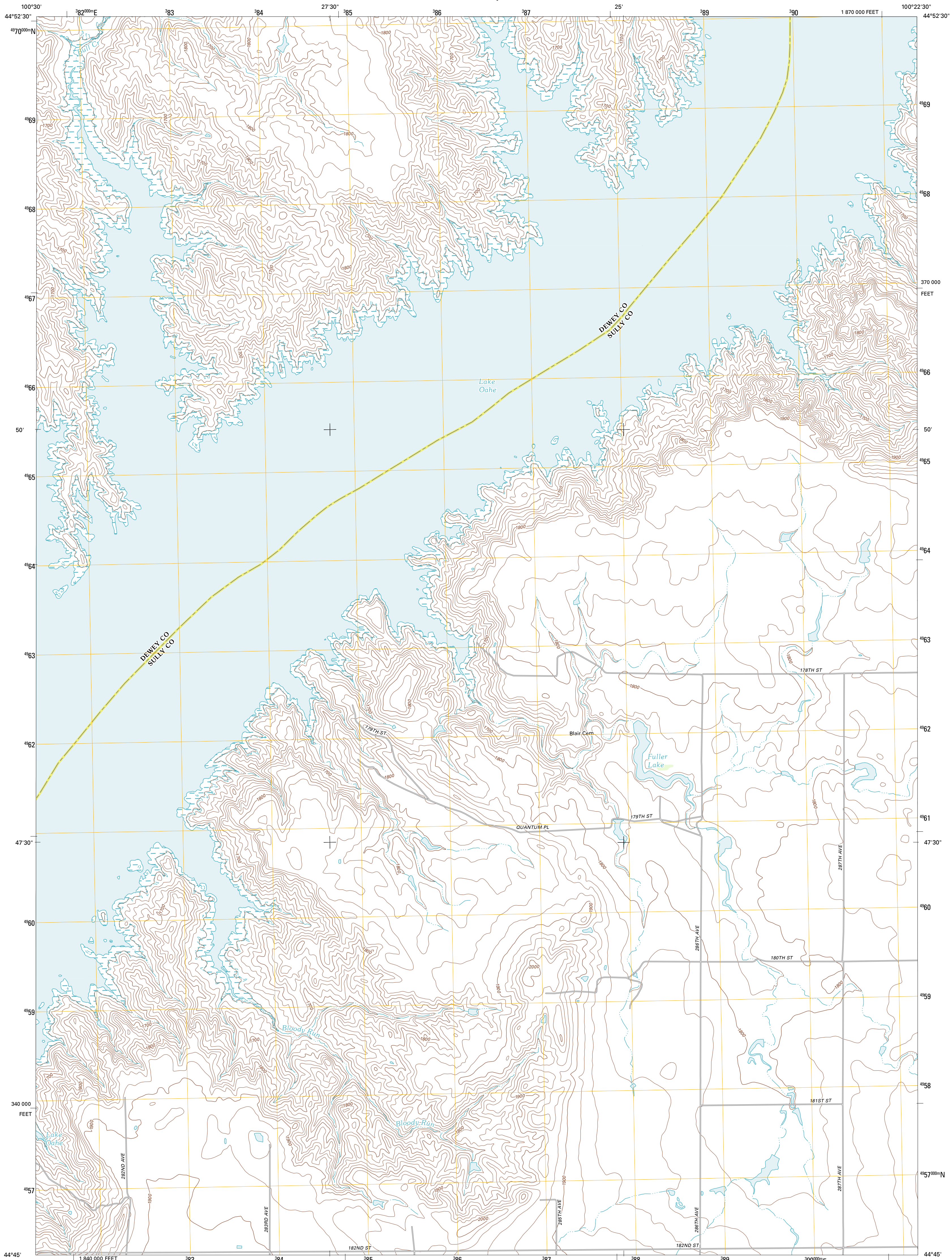




U.S. DEPARTMENT OF THE INTERIOR  
U. S. GEOLOGICAL SURVEY

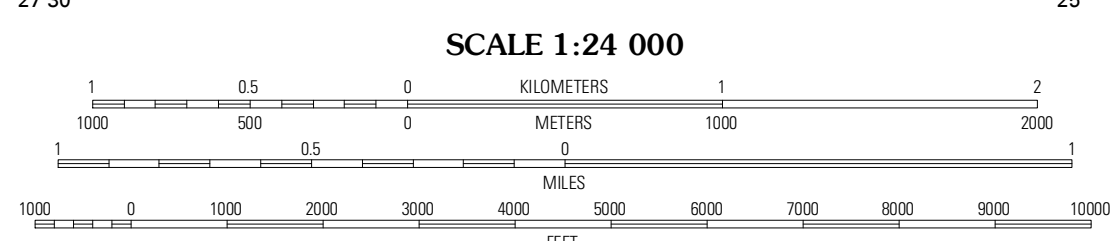



ARTICHOKE BUTTE SW QUADRANGLE  
SOUTH DAKOTA  
7.5-MINUTE SERIES

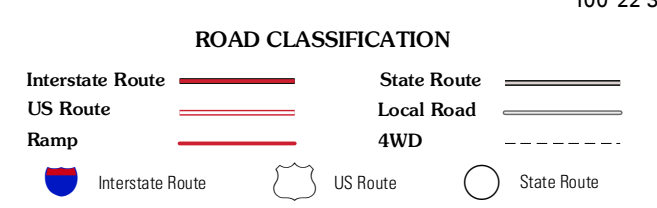



Produced by the United States Geological Survey  
North American Datum of 1983 (NAD83)  
World Geodetic System of 1984 (WGS84). Projection and  
1 000-meter grid: Universal Transverse Mercator, Zone 14T  
10 000-foot ticks: South Dakota Coordinate System of 1983  
(north zone)

Imagery.....NAIP, July 2010  
Roads.....©2006-2011 TomTom  
Names.....GNIS, 2011  
Hydrography.....National Elevation Dataset, 2010  
Contours.....National Elevation Dataset, 2007  
Boundaries.....Census, IBWC, IBC, USGS, 1972 - 2010



CONTOUR INTERVAL 20 FEET  
NORTH AMERICAN VERTICAL DATUM OF 1988  
This map was produced to conform with the  
National Geospatial Program US Topo Product Standard, 2011.  
A metadata file associated with this product is draft version 0.6.3



QUADRANGLE LOCATION

No Heart Creek NE	Artichoke Butte NW	Artichoke Butte NE
No Heart Creek SE	Artichoke Butte SW	Artichoke Butte
Mail Shack Creek	Okobojo	Okobojo NE

ADJOINING 7.5 QUADRANGLES

ARTICHOKE BUTTE SW, SD  
2012