

Produced by the United States Geological Survey North American Datum of 1983 (NAD83) World Geodetic System of 1984 (WGS84) Projection and 1 000-meter grid/Universal Transverse Mercator, Zone 14T

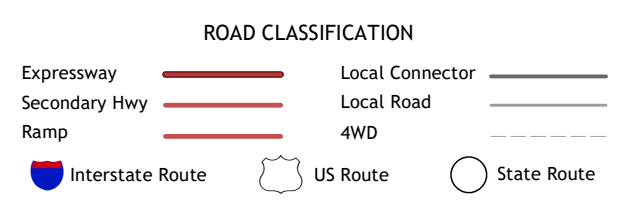
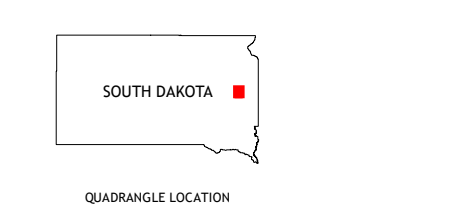
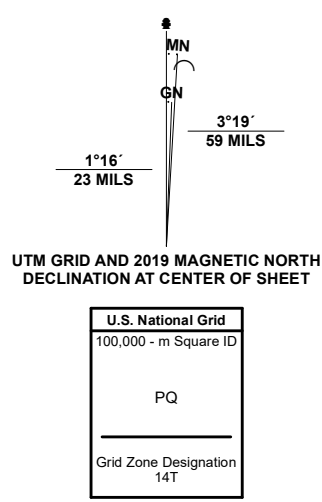


Table with 3 columns and 3 rows showing adjacent quadrangles: 1 Gertson Slough, 2 Lake Norden, 3 Lake Polissett, 4 Lake Preston NE, 5 Arlington NE, 6 Lake Preston East, 7 Arlington, 8 Lake Sinai

