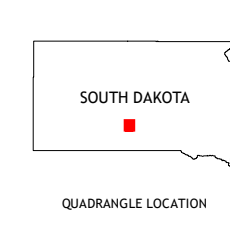
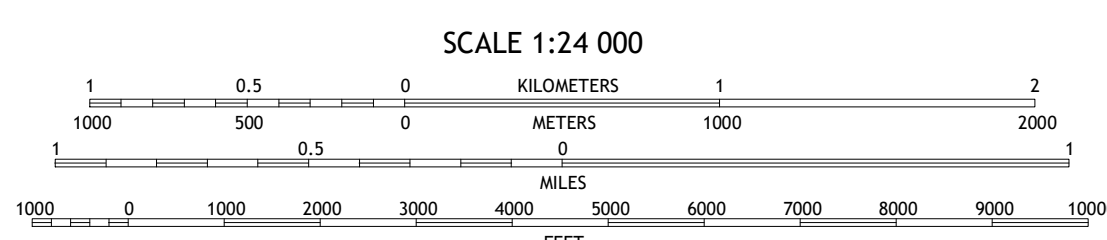



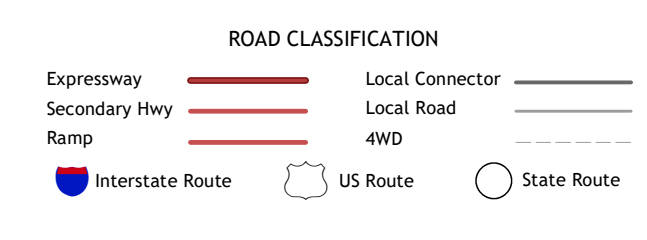
**Produced by the United States Geological Survey**  
 North American Datum of 1983 (NAD83)  
 World Geodetic System of 1984 (WGS84), Projection and  
 1 000-meter grid/Universal Transverse Mercator, Zone 14T  
 This map is not a legal document. Boundaries may be  
 generalized for this map scale. Private lands within government  
 reservations may not be shown. Obtain permission before  
 entering private lands.  
 Imagery.....NAIP, August 2020 - August 2020  
 Roads.....U.S. Census Bureau, 2017  
 Names.....GNIS, Not Available  
 Hydrography.....National Hydrography Dataset, 2006 - 2019  
 Contours.....National Elevation Dataset, 2012  
 Boundaries.....Multiple sources; see metadata file 2019 - 2021  
 Public Land Survey System.....BLM, 2017  
 Wetlands.....FWS National Wetlands Inventory, Not Available



QUADRANGLE LOCATION

1	2	3
4	5	6
7	8	

ADJOINING QUADRANGLES



**BADNATION NW, SD**  
2021

