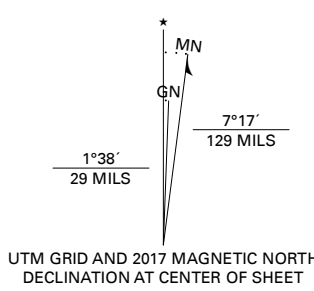


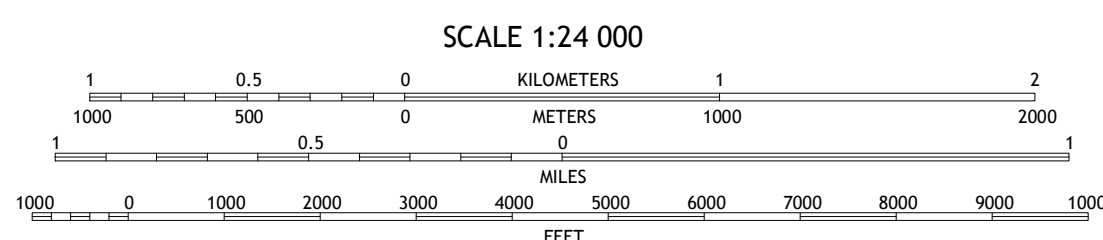

**Produced by the United States Geological Survey**

North American Datum of 1983 (NAD83)  
World Geodetic System of 1984 (WGS84). Projection and  
1 000-meter grid: Universal Transverse Mercator, Zone 13T  
This map is not a legal document. Boundaries may be  
generalized for this map scale. Private lands within government  
reservations may not be shown. Obtain permission before  
entering private lands.

Imagery.....N.A.I.P., September 2016 - October 2016  
Roads.....U.S. Census Bureau, 2017  
Names.....GNIS, 1995 - 2016  
Hydrography.....National Hydrography Dataset, 2006 - 2011  
Contours.....National Elevation Dataset, 2012  
Boundaries.....Multiple sources; see metadata file, 2014 - 2016  
Public Land Survey System.....BLM, 2017  
Wetlands.....FWS National Wetlands Inventory, 1981

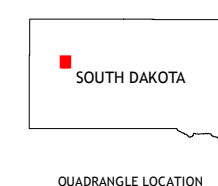


UTM GRID AND 2017 MAGNETIC NORTH  
DECLINATION AT CENTER OF SHEET



CONTOUR INTERVAL 20 FEET  
NORTH AMERICAN VERTICAL DATUM OF 1988

This map was produced to conform with the  
National Geospatial Program US Topo Product Standard, 2011.  
A metadata file associated with this product is draft version 0.6.18



QUADRANGLE LOCATION

1	2	3
4	5	6
7	8	

- 1 Frozen Man Creek
- 2 Squaw Buttes
- 3 Opal West
- 4 Bull Run Creek
- 5 Opal West SE
- 6 Fairpoint
- 7 Stoneville
- 8 Redowl

ROAD CLASSIFICATION		ROAD CLASSIFICATION	
Expressway	Local Connector	Interstate Route	US Route
Secondary Hwy	Local Road		State Route
Ramp	4WD		



NSN 1 6 4 3 0 1 6 3 9 2 7 0 6  
NSA REF NO. J USGS X 2 4 K 3 6 9 6