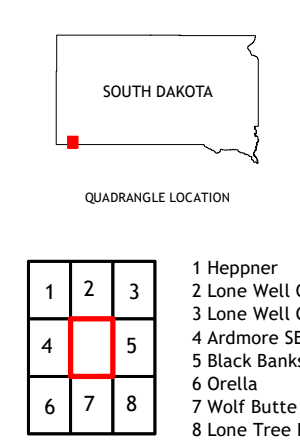
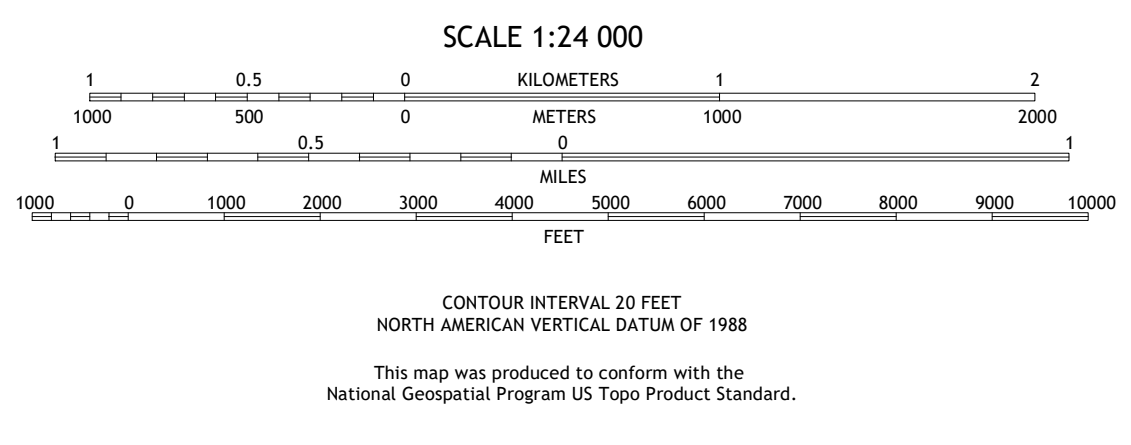
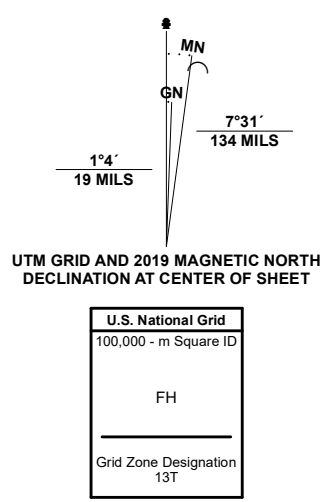


Produced by the United States Geological Survey
North American Datum of 1983 (NAD83)
World Geodetic System of 1984 (WGS84), Projection and
1 000-meter grid/Universal Transverse Mercator, Zone 13T
This map is not a legal document. Boundaries may be
generalized for this map scale. Private lands within government
reservations may not be shown. Obtain permission before
entering private lands.

Imagery:.....N.A.I.P., August 2020 - August 2020
Roads:.....U.S. Census Bureau, 2015 - 2017
Roads within US Forest Service Lands:.....FS Topo Data
with limited Forest Service updates, 2017
Names:.....National Hydrography Dataset, 2005
Hydrography:.....National Hydrography Dataset, 2005
Contours:.....National Elevation Dataset, 2002
Boundaries:.....Multiple sources; see metadata file, 2017 - 2021
Public Land Survey System:.....BLM, 2017 - 2020
Wetlands:.....FWS National Wetlands Inventory Not Available



1	2	3
4	5	6
7	8	

ADJOINING QUADRANGLES

ROAD CLASSIFICATION

Expressway	Local Connector
Secondary Hwy	Local Road
Ramp	4WD
Interstate Route	US Route
FS Primary Route	FS Passenger Route
	FS High Clearance Route

Check with local Forest Service unit for current travel conditions and restrictions.

BLACK BANKS CREEK WEST, SD, NE
2021

