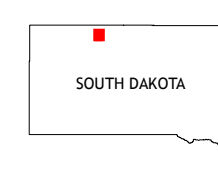
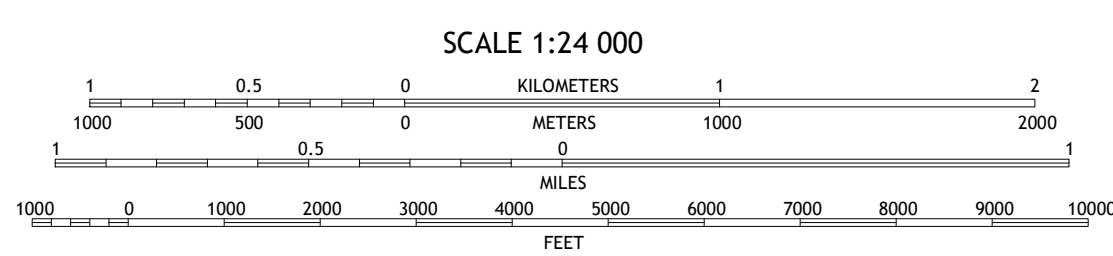
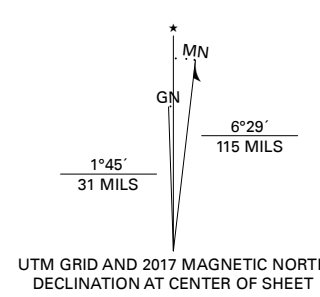


Produced by the United States Geological Survey
North American Datum of 1983 (NAD83)
World Geodetic System of 1984 (WGS84). Projection and
1 000-meter grid: Universal Transverse Mercator, Zone 14T
This map is not a legal document. Boundaries may be
generalized for this map scale. Private lands within government
reservations may not be shown. Obtain permission before
entering private lands.

Imagery.....NAIP, August 2016 - October 2016
Roads.....U.S. Census Bureau, 2017
Names.....GNIS, 1980
Hydrography.....National Hydrography Dataset, 2016
Contours.....National Elevation Dataset, 2007
Boundaries.....Multiple sources; see metadata file 2014
Public Land Survey System.....BLM, 2017
Wetlands.....FWS National Wetlands Inventory, 1985



ADJOINING QUADRANGLES

1	2	3
4	5	6
7	8	

- 1 Morrilltown SE
- 2 McIntosh SW
- 3 McIntosh SE
- 4 Cottonwood Creek NE
- 5 Black Horse NE
- 6 Cottonwood Creek SE
- 7 Black Horse SW
- 8 Black Horse SE

