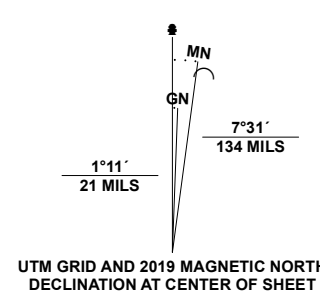


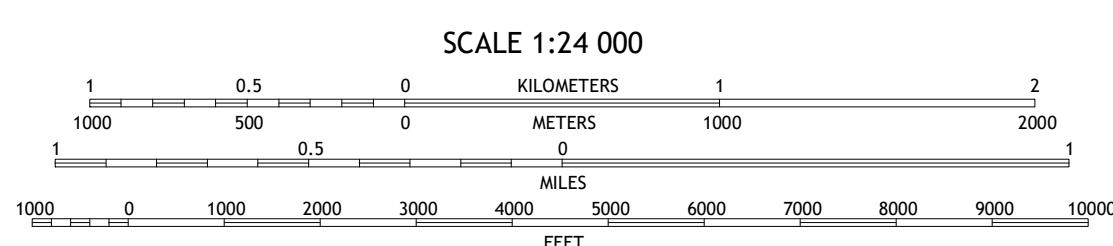
Produced by the United States Geological Survey

North American Datum of 1983 (NAD83)
World Geodetic System of 1984 (WGS84). Projection and
1 000-meter grid/Universal Transverse Mercator, Zone 13T
This map is not a legal document. Boundaries may be
generalized for this map scale. Private lands within government
reservations may not be shown. Obtain permission before
entering private lands.

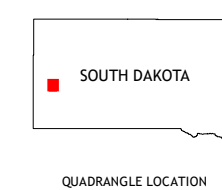
Imagery.....NAIP, August 2020 - August 2020
Roads.....U.S. Census Bureau, 2017
Roads within US Forest Service Lands.....FS Topo Data
with limited Forest Service updates, 2017
Names.....GNIS, 1980-2020
Hydrography.....National Hydrography Dataset, 2004-2019
Contours.....National Elevation Dataset, 2019
Boundaries.....Multiple sources; see metadata file 2017 - 2021
Public Land Survey System.....BLM, 2017
Wetlands.....FWS National Wetlands Inventory Not Available



UTM GRID AND 2019 MAGNETIC NORTH DECLINATION AT CENTER OF SHEET	
U.S. National Grid	100,000 - m Square ID
FK	00
FJ	00
Grid Zone Designation: 13T	



CONTOUR INTERVAL 20 FEET
NORTH AMERICAN VERTICAL DATUM OF 1988
This map was produced to conform with the
National Geospatial Program US Topo Product Standard.



ADJOINING QUADRANGLES		
1	2	3
4	5	6
7	8	

- 1 Tifford
- 2 Fort Meade SE
- 3 Cottonwood Draw
- 4 Piedmont
- 5 Rapid City NW
- 6 Pactola Dam
- 7 Rapid City West
- 8 Rapid City East

ROAD CLASSIFICATION	
Expressway	Local Connector
Secondary Hwy	Local Road
Ramp	4WD
Interstate Route	US Route
FS Primary Route	FS Passenger Route
	FS High Clearance Route

Check with local Forest Service units
for current travel conditions and restrictions.

BLACKHAWK, SD
2021

