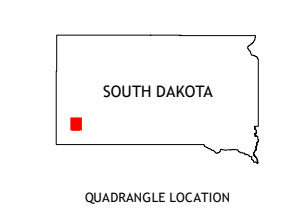
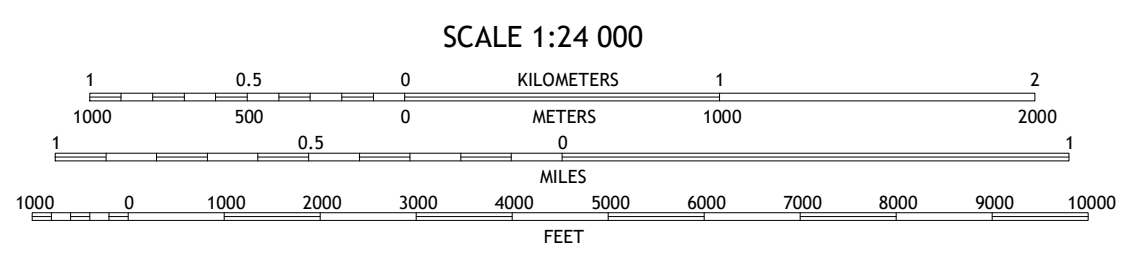
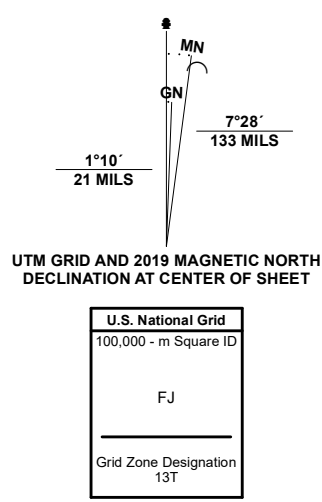


Produced by the United States Geological Survey  
North American Datum of 1983 (NAD83)  
World Geodetic System of 1984 (WGS84), Projection and 1 000-meter grid/Universal Transverse Mercator, Zone 13T  
This map is not a legal document. Boundaries may be generalized for this map scale. Private lands within government reservations may not be shown. Obtain permission before entering private lands.



ADJOINING QUADRANGLES

1	2	3
4	5	6
7	8	

1 Mount Coolidge  
2 Butcher Hill  
3 Fairburn  
4 Wind Cave  
5 Fairburn SW  
6 Hot Springs  
7 Buffalo Gap  
8 Smithwick NW

