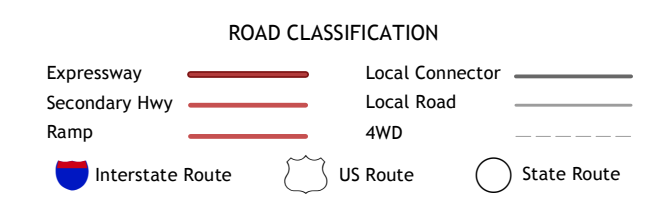
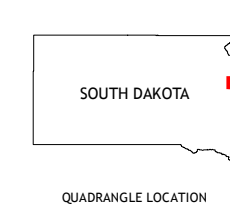
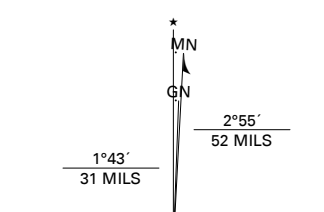


**Produced by the United States Geological Survey**

North American Datum of 1983 (NAD83)  
World Geodetic System of 1984 (WGS84), Projection and  
1 000-meter grid/Universal Transverse Mercator, Zone 14T  
This map is not a legal document. Boundaries may be  
generalized for this map scale. Private lands within government  
reservations may not be shown. Obtain permission before  
entering private lands.

Imagery.....NAIP, July 2016 - October 2016  
Roads.....U.S. Census Bureau, 2017  
Names.....GNIS, 2015 - 2016  
Hydrography.....National Hydrography Dataset, 2004 - 2014  
Contours.....National Elevation Dataset, 1999 - 2016  
Boundaries.....Multiple sources; see metadata file, 2014 - 2016  
Public Land Survey System.....BLM, 2017  
Wetlands.....FWS National Wetlands Inventory 1984 - 2011



1	2	3
4	5	6
7	8	

ADJOINING QUADRANGLES

- 1 Clear Lake North
- 2 Lake Francis
- 3 Gary
- 4 Clear Lake South
- 5 Canby NW
- 6 Toronto
- 7 Astoria
- 8 Hendricks

**BRANDT, SD**  
2017

