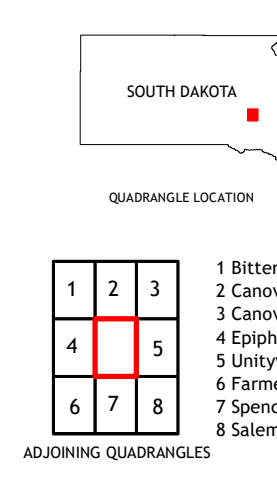
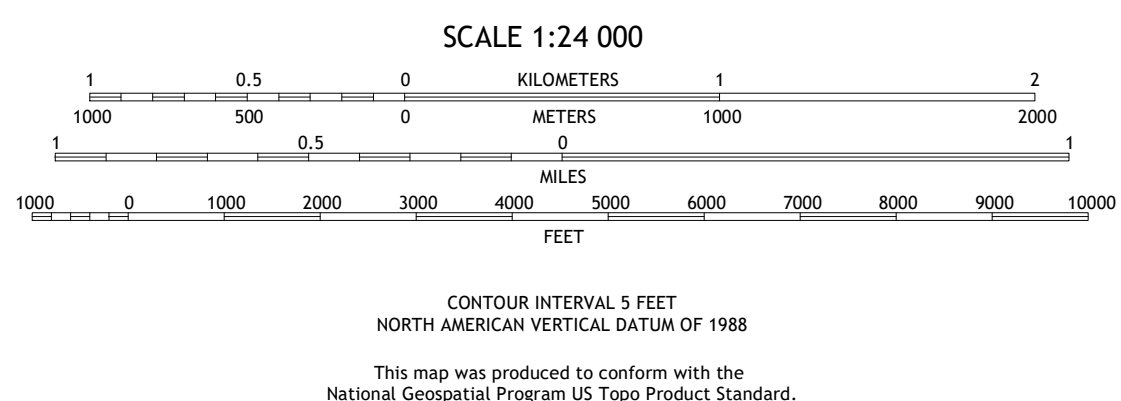



Produced by the United States Geological Survey
 North American Datum of 1983 (NAD83)
 World Geodetic System of 1984 (WGS84), Projection and
 1 000-meter grid/Universal Transverse Mercator, Zone 14T
 This map is not a legal document. Boundaries may be
 generalized for this map scale. Private lands within government
 reservations may not be shown. Obtain permission before
 entering private lands.
 Imagery.....NAIP, August 2020 - August 2020
 Roads.....U.S. Census Bureau, 2017
 Names.....GNS, 1980 - 2016
 Hydrography.....National Hydrography Dataset, 2004 - 2019
 Contours.....National Elevation Dataset, 2014
 Boundaries.....Multiple sources; see metadata file 2016 - 2021
 Public Land Survey System.....BLM, 2017
 Wetlands.....FWS National Wetlands Inventory Not Available



- 1 Bitter Lake
- 2 Canova West
- 3 Canova East
- 4 Epiphany
- 5 Urlierville
- 6 Farmer
- 7 Spencer
- 8 Salem

