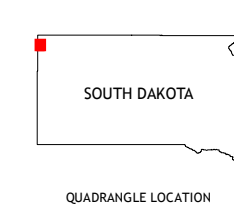
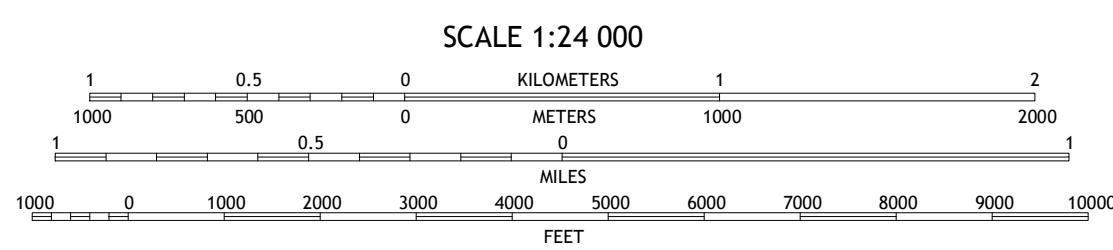
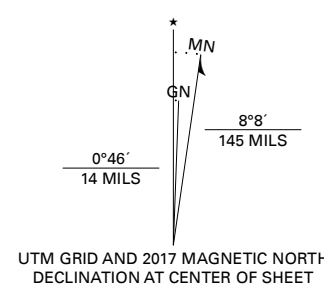


Produced by the United States Geological Survey

North American Datum of 1983 (NAD83)
World Geodetic System of 1984 (WGS84), Projection and
1 000 meter grid; Universal Transverse Mercator, Zone 13T
This map is not a legal document. Boundaries may be
generalized for this map scale. Private lands within government
reservations may not be shown. Obtain permission before
entering private lands.

Imagery.....NAIP, September 2016 - October 2016
Roads.....U.S. Census Bureau, 2017
Names.....GNIS, 1980 - 2011
Hydrography.....National Hydrography Dataset, 2005 - 2016
Contours.....National Elevation Dataset, 2012
Boundaries.....Multiple sources; see metadata file, 2014 - 2016
Public Land Survey System.....BLM, 2017
Wetlands.....FWS National Wetlands Inventory 1983 - 2005



ADJOINING QUADRANGLES

1	2	3
4	5	6
7	8	

1 Humbolt Hills
2 Scott Creek
3 Chimney Butte
4 North Slick Creek
5 Gallup Creek
6 Capitol Rock
7 Camp Crook
8 Pine Springs

ROAD CLASSIFICATION

	Expressway		Local Connector
	Secondary Hwy		Local Road
	Ramp		4WD
	Interstate Route		US Route
			State Route

