



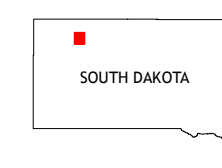
Produced by the United States Geological Survey

North American Datum of 1983 (NAD83)
World Geodetic System of 1984 (WGS84), Projection and
1 000-meter grid; Universal Transverse Mercator, Zone 13T
This map is not a legal document. Boundaries may be
generalized for this map scale. Private lands within government
reservations may not be shown. Obtain permission before
entering private lands.

ImageryNAIP, September 2016 - October 2016
RoadsU.S. Census Bureau, 2017
NamesGNIS, 1980 - 2017
HydrographyNational Hydrography Dataset, 2006 - 2011
ContoursNational Elevation Dataset, 2012
BoundariesMultiple sources; see metadata file, 2014 - 2016
Public Land Survey SystemBLM, 2017
WetlandsFWS National Wetlands Inventory, 1983



CONTOUR INTERVAL 20 FEET
NORTH AMERICAN VERTICAL DATUM OF 1988
This map was produced to conform with the
National Geospatial Program US Topo Product Standard, 2011.
A metadata file associated with this product is draft version 0.6.18



QUADRANGLE LOCATION

1	2	3
4	5	6
7	8	

ADJOINING QUADRANGLES

- 1 Bison
- 2 Boxcar Buttes
- 3 Meadow
- 4 Owen Lake
- 5 Coal Springs NW
- 6 Two Buttes
- 7 Sunrise Butte
- 8 Coal Springs SW

ROAD CLASSIFICATION	
Expressway	Local Connector
Secondary Hwy	Local Road
Ramp	4WD
Interstate Route	US Route
	State Route

CHANCE, SD
2017

