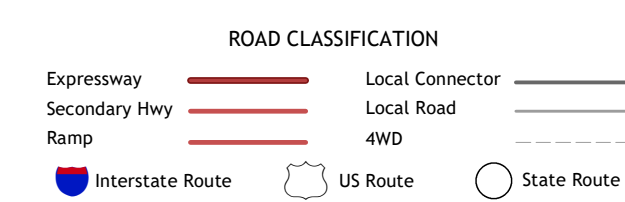
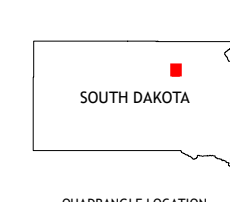
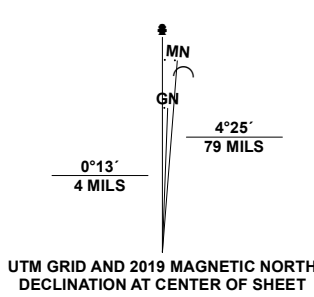


Produced by the United States Geological Survey

North American Datum of 1983 (NAD83)
World Geodetic System of 1984 (WGS84). Projection and
1 000-meter grid: Universal Transverse Mercator, Zone 14T
This map is not a legal document. Boundaries may be
generalized for this map scale. Private lands within government
reservations may not be shown. Obtain permission before
entering private lands.

Imagery: NAIP, August 2020
Roads: U.S. Census Bureau, 2017
Names: GNIS, 1986-2020
Hydrography: National Hydrography Dataset, 2005-2019
Contours: National Elevation Dataset, 2014
Boundaries: Multiple sources; see metadata file, 2016-2021
Public Land Survey System: BLM, 2017
Wetlands: FWS National Wetlands Inventory, Not Available



ADJOINING QUADRANGLES

1	2	3
4	5	6
7	8	

