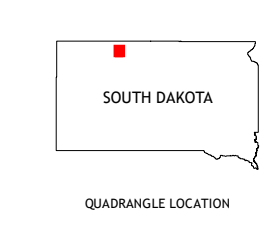
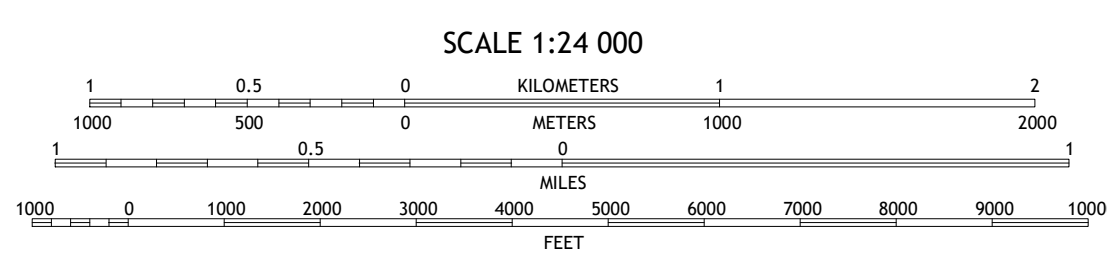
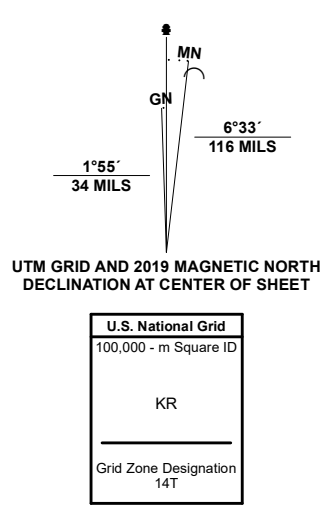


Produced by the United States Geological Survey
 North American Datum of 1983 (NAD83)
 World Geodetic System of 1984 (WGS84), Projection and
 1 000-meter grid/Universal Transverse Mercator, Zone 14T
 This map is not a legal document. Boundaries may be
 generalized for this map scale. Private lands within government
 reservations may not be shown. Obtain permission before
 entering private lands.

Imagery.....NAIP, July 2020 - July 2020
 Roads.....U.S. Census Bureau, 2017
 Names.....GNIS, Not Available
 Hydrography.....National Hydrography Dataset, 2005 - 2019
 Contours.....National Elevation Dataset, 2007
 Boundaries.....Multiple sources; see metadata file 2019 - 2021
 Public Land Survey System.....BLM, 2017
 Wetlands.....FWS National Wetlands Inventory, Not Available



ADJOINING QUADRANGLES

1	2	3
4	5	6
7	8	9

- 1 Thunder Hawk SE
- 2 Skull Butte
- 3 Morriltown SE
- 4 Black Horse Butte NE
- 5 Cottonwood Creek NE
- 6 Twin Butte
- 7 Cottonwood Creek SW
- 8 Cottonwood Creek SE

ROAD CLASSIFICATION

	Expressway		Local Connector
	Secondary Hwy		Local Road
	Ramp		4WD
	Interstate Route		US Route
			State Route

