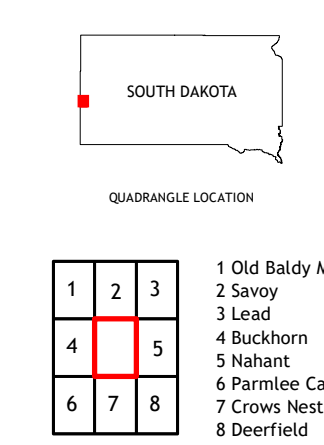
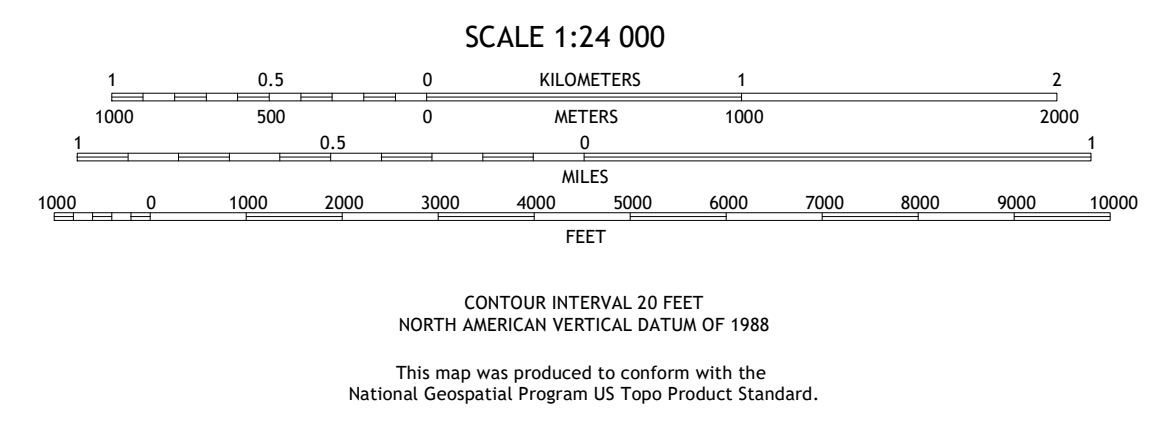
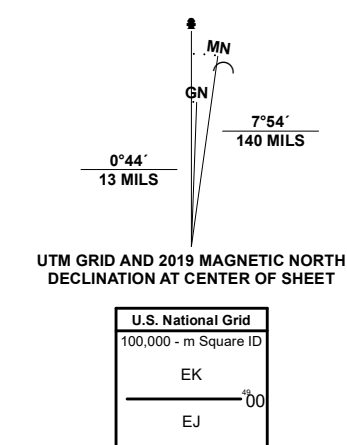




44.1250' -104.0000' 81 82 83 84 85 86 87 88 89 -103.8750' 44.2500'

Produced by the United States Geological Survey North American Datum of 1983 (NAD83) World Geodetic System of 1984 (WGS84)...



ROAD CLASSIFICATION legend including Expressway, Secondary Hwy, Interstate Route, FS Primary Route, Local Connector, Local Road, AWD, US Route, FS Passenger Route, FS High Clearance Route, and a note to check with local Forest Service units.

ADJOINING QUADRANGLES table with a 3x3 grid of numbers 1-9.

CROOKS TOWER, SD 2021

