

Produced by the United States Geological Survey North American Datum of 1983 (NAD83) World Geodetic System of 1984 (WGS84) Projection and 1 000-meter grid/Universal Transverse Mercator, Zone 13T

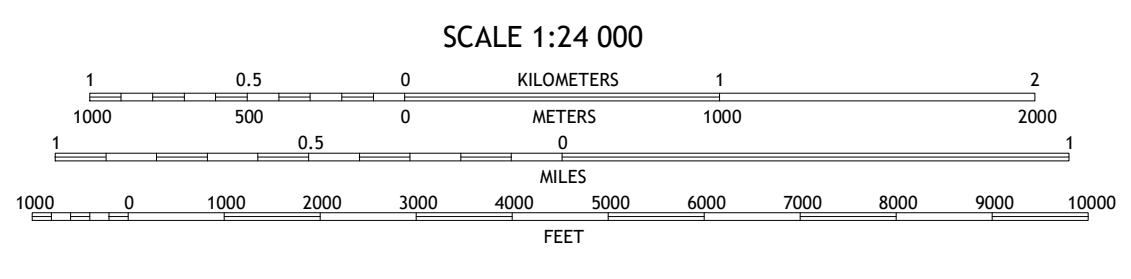
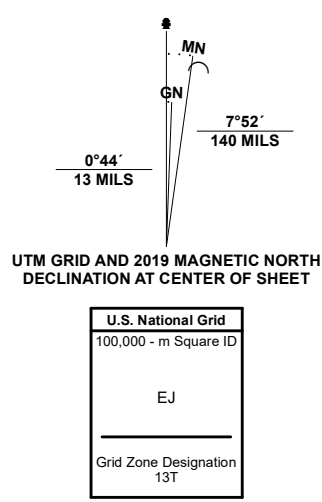
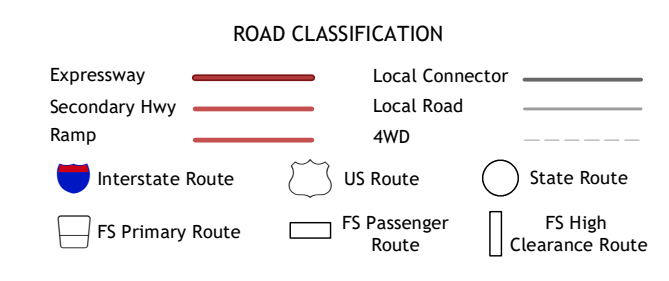


Table with 3 columns and 8 rows showing adjacent quadrangles: 1 Moon, 2 Preacher Spring, 3 Ditch Creek, 4 Fanny Peak, 5 Signal Hill, 6 Clifton, 7 Jewel Cave NW, 8 Jewel Cave



Check with local Forest Service unit for current travel conditions and restrictions. DEAD HORSE FLATS, SD 2021

