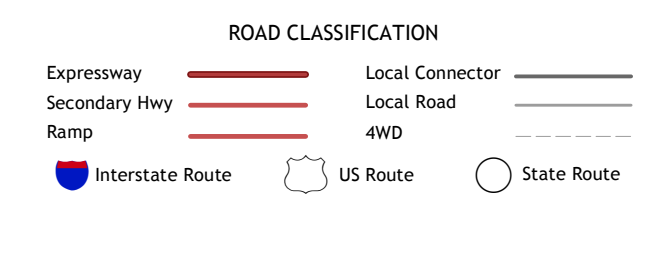
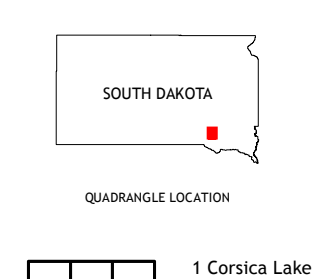
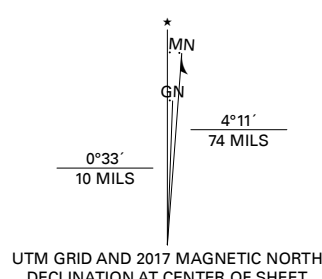


Produced by the United States Geological Survey

North American Datum of 1983 (NAD83)
World Geodetic System of 1984 (WGS84), Projection and
1 000 meter grid/Universal Transverse Mercator, Zone 14T
This map is not a legal document. Boundaries may be
generalized for this map scale. Private lands within government
reservations may not be shown. Obtain permission before
entering private lands.

Imagery.....N.A.I.P., September 2016 - October 2016
Roads.....U.S. Census Bureau, 2017
Names.....GNIS, 1980 - 2017
Hydrography.....National Hydrography Dataset, 2004 -
2017
Contours.....National Elevation Dataset, 2007
Boundaries.....Multiple sources; see metadata file, 2014 -
2016
Public Land Survey System.....BLM, 2017
Wetlands.....FWS National Wetlands Inventory, 1983



1	2	3
4	5	6
7	8	

ADJOINING QUADRANGLES

- 1 Corsica Lake
- 2 Hillside
- 3 Delmont NE
- 4 Armour
- 5 Delmont SE
- 6 Wagner NE
- 7 Greenwood Colony
- 8 Oak Hollow

