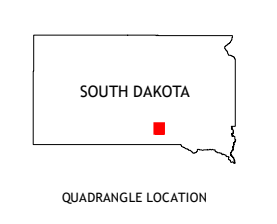
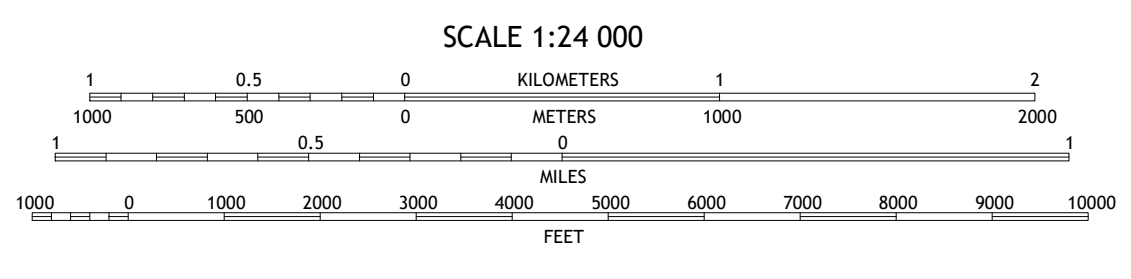
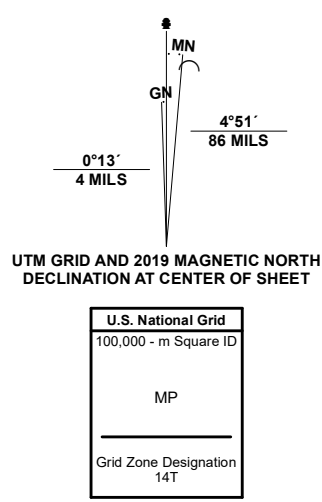


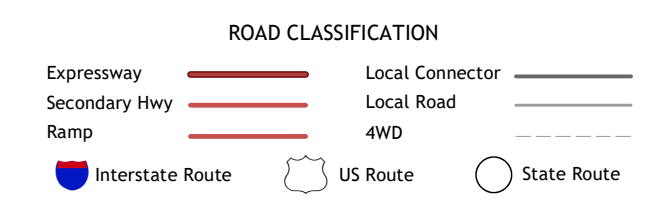
Produced by the United States Geological Survey
 North American Datum of 1983 (NAD83)
 World Geodetic System of 1984 (WGS84). Projection and 1 000-meter grid: Universal Transverse Mercator, Zone 14T
 This map is not a legal document. Boundaries may be generalized for this map scale. Private lands within government reservations may not be shown. Obtain permission before entering private lands.

Imagery:.....NAIP, August 2020 - August 2020
 Roads:.....U.S. Census Bureau, 2017
 Names:.....GNIS, 1980 - 2011
 Hydrography:.....National Hydrography Dataset, 2006 - 2019
 Contours:.....National Elevation Dataset, 2019
 Boundaries:.....Multiple sources; see metadata file, 2019 - 2021
 Public Land Survey System:.....BLM, 2017
 Wetlands:.....FWS National Wetlands Inventory, Not Available



1	2	3
4	5	6
7	8	

ADJOINING QUADRANGLES



DIXON NE, SD
2021

