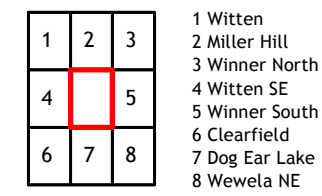
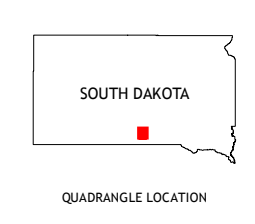
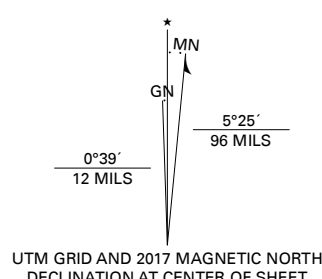


Produced by the United States Geological Survey
 North American Datum of 1983 (NAD83)
 World Geodetic System of 1984 (WGS84), Projection and
 1 000-meter grid/Universal Transverse Mercator, Zone 14T
 This map is not a legal document. Boundaries may be
 generalized for this map scale. Private lands within government
 reservations may not be shown. Obtain permission before
 entering private lands.

Imagery.....N.A.I.P., September 2016 - October 2016
 Roads.....U.S. Census Bureau, 2017
 Names.....GNIS, 1995 - 2011
 Hydrography.....National Hydrography Dataset, 2006 - 2011
 Contours.....National Elevation Dataset, 2007 - 2012
 Boundaries.....Multiple sources; see metadata file 2014 - 2016
 Public Land Survey System.....BLM, 2017
 Wetlands.....FWS National Wetlands Inventory 1983 - 1984



DOG EAR BUTTES, SD
2017

