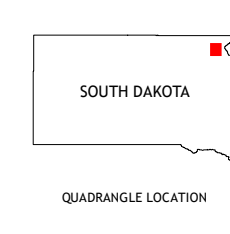
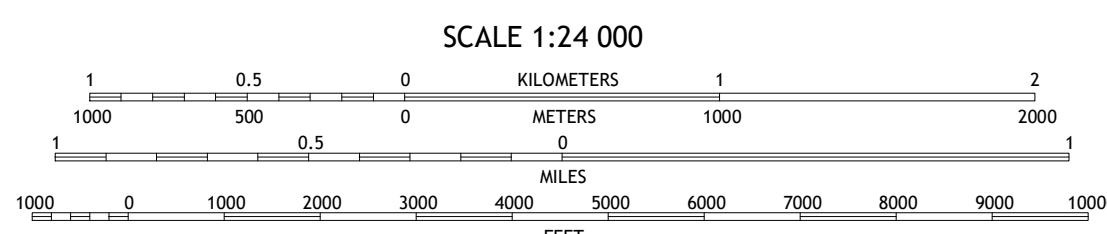
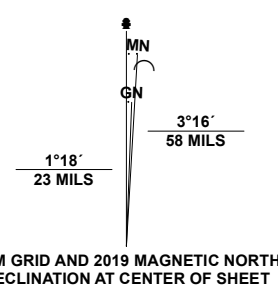


**Produced by the United States Geological Survey**

North American Datum of 1983 (NAD83)  
World Geodetic System of 1984 (WGS84) Projection and  
1 000-meter grid/Universal Transverse Mercator, Zone 14T  
This map is not a legal document. Boundaries may be  
generalized for this map scale. Private lands within government  
reservations may not be shown. Obtain permission before  
entering private lands.

Imagery.....NAIP, September 2020 - September 2020  
Roads.....U.S. Census Bureau, 2017  
Names.....GNS, 1990 - 2016  
Hydrography.....National Hydrography Dataset, 2004 - 2019  
Contours.....National Elevation Dataset, 1999  
Boundaries.....Multiple sources; see metadata file 2016 - 2021  
Public Land Survey System.....BLM, 2017  
Wetlands.....FWS National Wetlands Inventory Not Available



ADJOINING QUADRANGLES

1	2	3
4	5	6
7	8	

1 South Red Iron Lake  
2 Whitestone Lake  
3 Sisseton  
4 Pnyas Lake  
5 Goodwill  
6 Enemy Swim Lake West  
7 Enemy Swim Lake East  
8 Summit, NE

