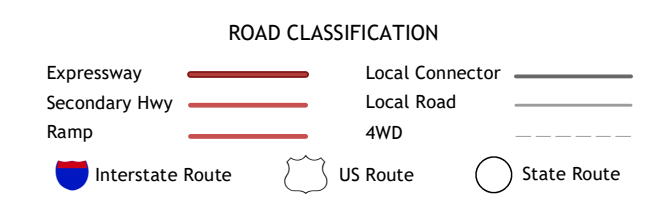
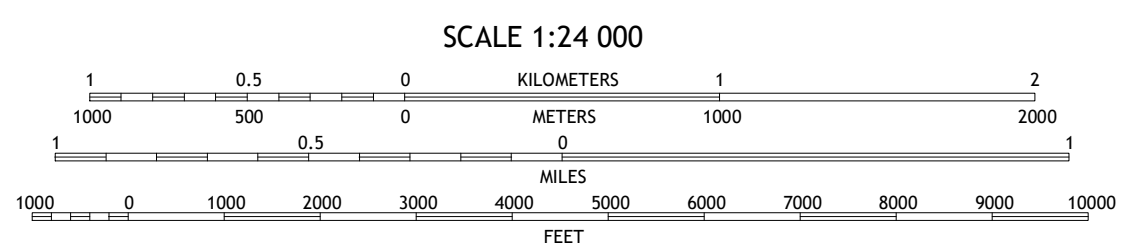
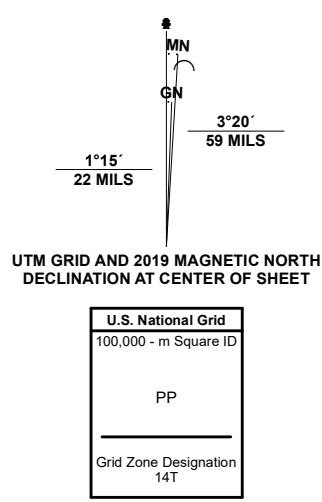


Produced by the United States Geological Survey
North American Datum of 1983 (NAD83)
World Geodetic System of 1984 (WGS84), Projection and 1 000-meter grid/Universal Transverse Mercator, Zone 14T
This map is not a legal document. Boundaries may be generalized for this map scale. Private lands within government reservations may not be shown. Obtain permission before entering private lands.
Imagery.....NAIP, August 2020 - August 2020
Roads.....U.S. Census Bureau, 2017
Names.....GNIS, 1980 - 2019
Hydrography.....National Hydrography Dataset, 2004 - 2018
Contours.....National Elevation Dataset, 2014
Boundaries.....Multiple sources; see metadata file, 2016 - 2021
Public Land Survey System.....BLM, 2017
Wetlands.....FWS National Wetlands Inventory Not Available



- 1 Salem NE
- 2 Montrose
- 3 Humboldt
- 4 Canistota
- 5 Grass Lake
- 6 Marlon
- 7 Parker
- 8 Parker NE

