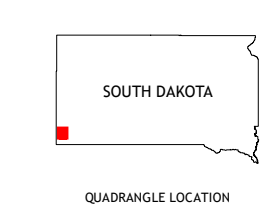
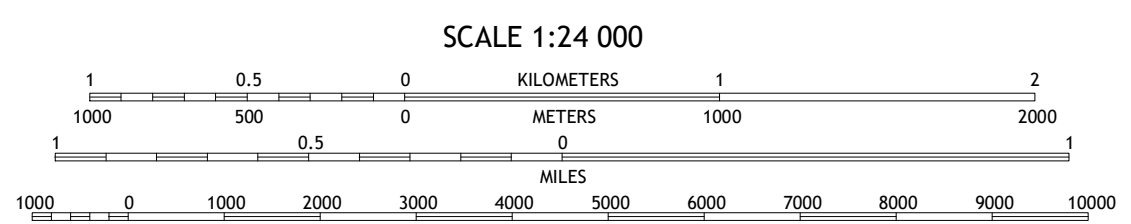
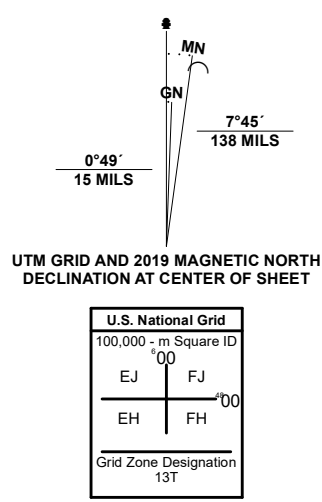
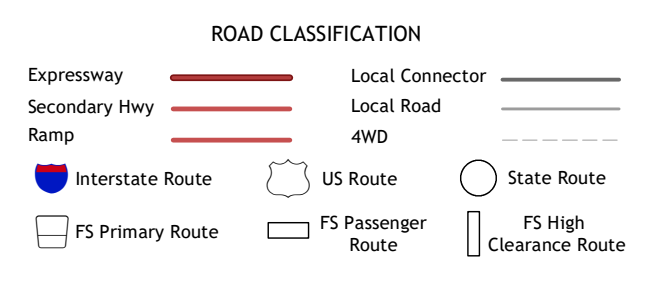


Produced by the United States Geological Survey... Imagery: NAIP, August 2020 - August 2020... Roads: U.S. Census Bureau, 2017... Wetlands: FWS National Wetlands Inventory, Not Available



ADJOINING QUADRANGLES table with 8 cells: 1 Burdock, 2 Edgemont NE, 3 Minnekahta, 4 Edgemont SW, 5 Flint Hill, 6 Plister Ranch, 7 Provo, 8 Rumford



Check with local Forest Service unit for current travel conditions and restrictions. EDGEMONT, SD 2021

