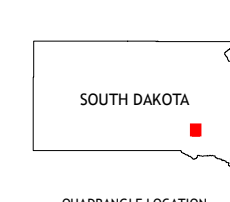
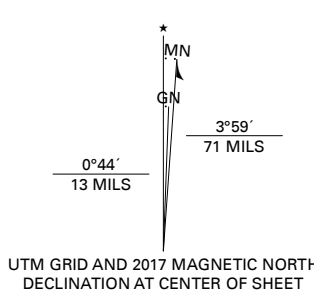


**Produced by the United States Geological Survey**

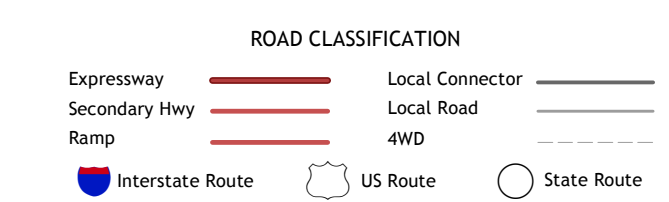
North American Datum of 1983 (NAD83)  
World Geodetic System of 1984 (WGS84). Projection and  
1 000-meter grid: Universal Transverse Mercator, Zone 14T  
This map is not a legal document. Boundaries may be  
generalized for this map scale. Private lands within government  
reservations may not be shown. Obtain permission before  
entering private lands.

Imagery: .....NAIP, September 2016 - October 2016  
Roads: .....U.S. Census Bureau, 2017  
Names: .....GNIS, 1995 - 2017  
Hydrography: .....National Hydrography Dataset, 2004 - 2017  
Contours: .....National Elevation Dataset, 2014  
Boundaries: .....Multiple sources; see metadata file 2014 - 2016  
Public Land Survey System: .....BLM, 2017  
Wetlands: .....FWS National Wetlands Inventory 1983 - 1984



ADJOINING QUADRANGLES

1	2	3
4	5	6
7	8	9



**ETHAN, SD**  
2017

