




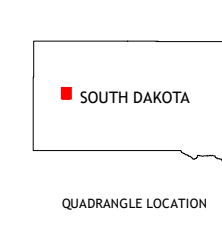
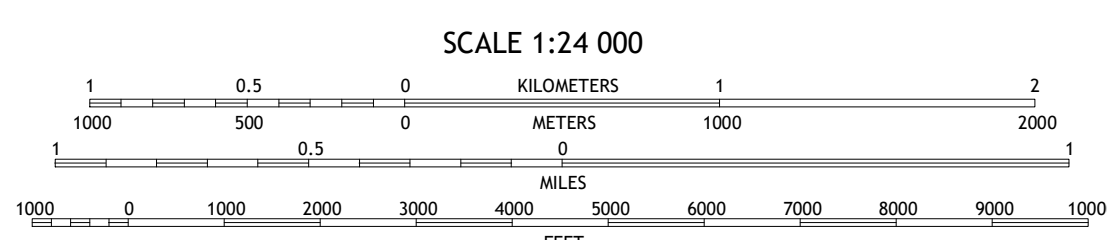
**Produced by the United States Geological Survey**

North American Datum of 1983 (NAD83)  
World Geodetic System of 1984 (WGS84), Projection and  
1 000-meter grid/Universal Transverse Mercator, Zone 13T  
This map is not a legal document. Boundaries may be  
generalized for this map scale. Private lands within government  
reservations may not be shown. Obtain permission before  
entering private lands.

Imagery.....NAIP, August 2020 - August 2020  
Roads.....U.S. Census Bureau, 2017  
Names.....GNIS, 1986 - 2009  
Hydrography.....National Hydrography Dataset, 2006 - 2019  
Contours.....National Elevation Dataset, 2019  
Boundaries.....Multiple sources; see metadata file, 2019 - 2021  
Public Land Survey System.....BLM, 2017  
Wetlands.....FWS National Wetlands Inventory, Not Available



U.S. National Grid	
100,000 - m Square ID	FK
Grid Zone Designation 13T	



1	2	3
4	5	6
7	8	

ADJOINING QUADRANGLES

- 1 Fairpoint HW
- 2 Fairpoint
- 3 Stoneville
- 4 Fairpoint SW
- 5 Union Center
- 6 Hereford
- 7 Hereford NE
- 8 Haydraw

**ROAD CLASSIFICATION**

Expressway	Local Connector
Secondary Hwy	Local Road
Ramp	4WD
Interstate Route	US Route
	State Route

