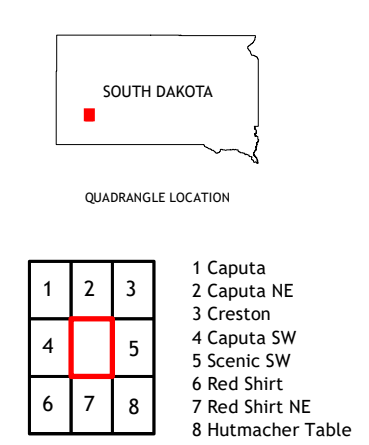
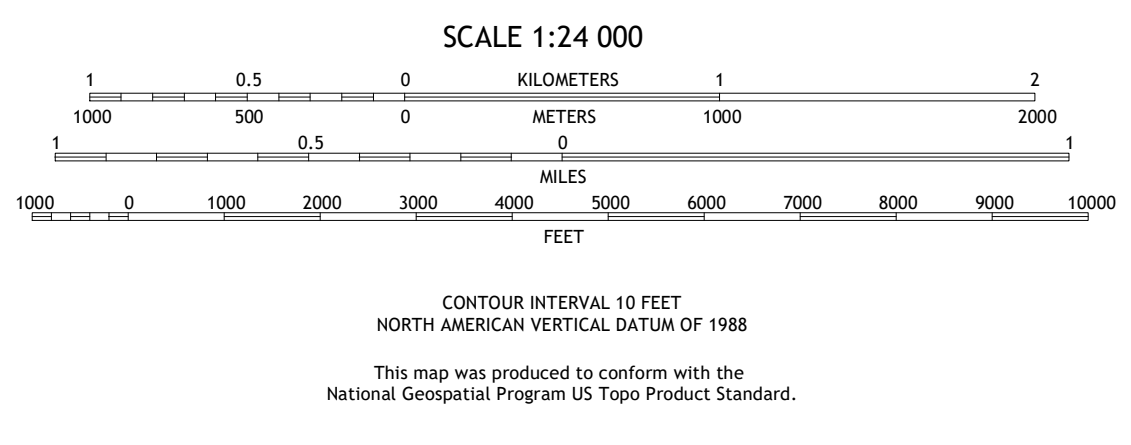
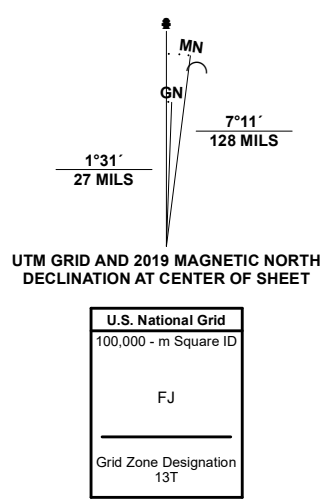


Produced by the United States Geological Survey
North American Datum of 1983 (NAD83)
World Geodetic System of 1984 (WGS84)
This map is not a legal document...



ROAD CLASSIFICATION
Expressway, Secondary Hwy, Interstate Route, FS Primary Route, Local Connector, Local Road, 4WD, State Route, FS High Clearance Route.
Check with local Forest Service units for current travel conditions and restrictions.

ADJOINING QUADRANGLES table with 8 cells containing numbers and names like Caputa, Creston, etc.

FOLSOM, SD 2021

