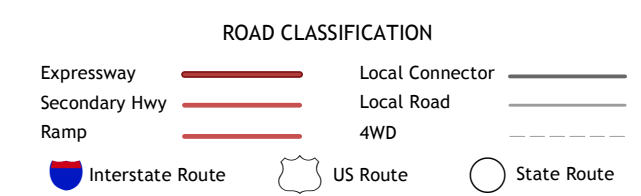
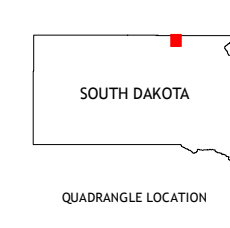
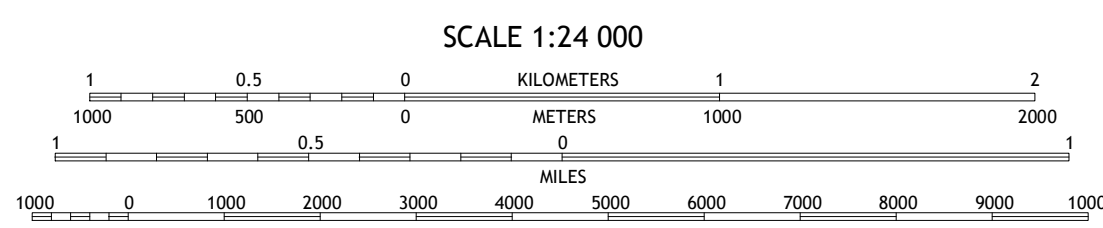
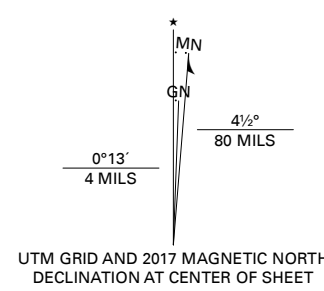


**Produced by the United States Geological Survey**

North American Datum of 1983 (NAD83)  
World Geodetic System of 1984 (WGS84), Projection and  
1 000-meter grid/Universal Transverse Mercator, Zone 14T  
This map is not a legal document. Boundaries may be  
generalized for this map scale. Private lands within government  
reservations may not be shown. Obtain permission before  
entering private lands.

Imagery.....NAIP, July 2016 - October 2016  
Roads.....U.S. Census Bureau, 2017  
Names.....GNIS, Not Available  
Hydrography.....National Hydrography Dataset, 2006 - 2015  
Contours.....National Elevation Dataset, 2007 - 2014  
Boundaries.....Multiple sources; see metadata file 2014 - 2016  
Public Land Survey System.....BLM, 2017  
Wetlands.....FWS National Wetlands Inventory 1979 - 1984



1	2	3
4	5	6
7	8	

ADJOINING QUADRANGLES

**FREDERICK SW, SD**

2017

