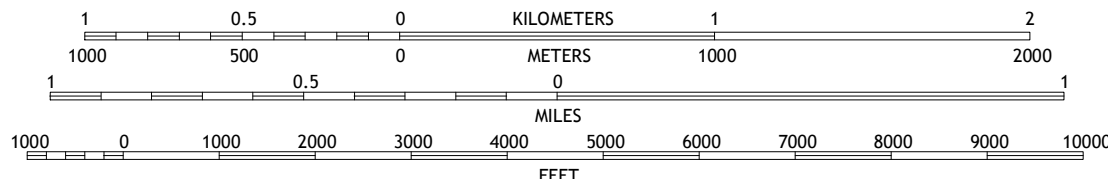


Imagery.....	N.AIP, September 2016 - October 2016	2016
Roads.....	U.S. Census Bureau,	2017
Names.....	GNIS, 1980 -	2017
Hydrography.....	National Hydrography Dataset, 2004 -	2017
Contours.....	National Elevation Dataset,	2014
Boundaries.....	Multiple sources; see metadata file	2014
Public Land Survey System.....	BLM,	1981
Wetlands.....	FWS National Wetlands Inventory	1983 - 2017



A map of the state of South Dakota. A small red square is located in the southeastern corner of the state, indicating the location of the quadrangle.

**QUADRANGLE LOCATION**




1	2	3
4		5
6	7	8

1 Mayfield  
2 Irene  
3 Wakonda  
4 Mission Hill  
5 Gayville  
6 Menominee  
7 Saint Helena  
8 Meckling

### ROAD CLASSIFICATION

Expressway		Local Connector	
Secondary Hwy		Local Road	
Ramp		4WD	

 Interstate Route	 US Route	 State Route
--	--	---

GAYVILLE, SD  
2017

