

Produced by the United States Geological Survey
North American Datum of 1983 (NAD83)
World Geodetic System of 1984 (WGS84)

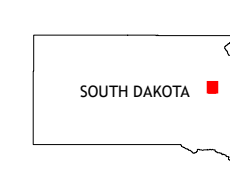
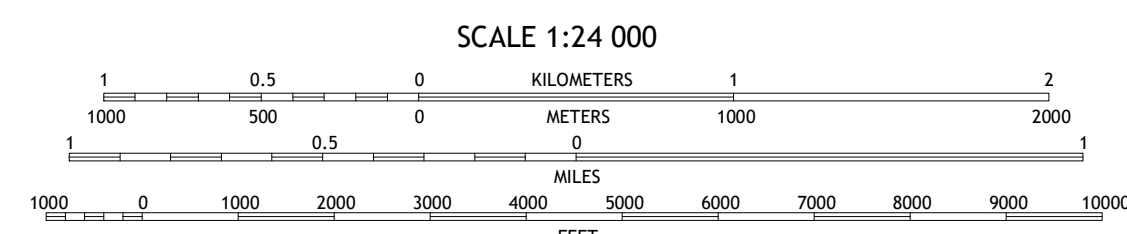
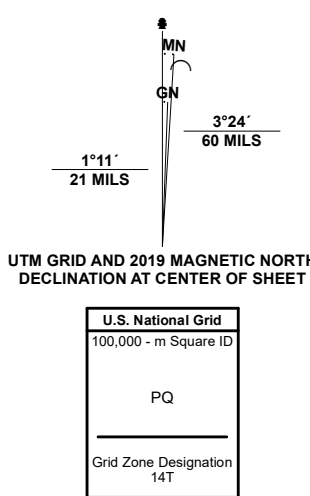


Table with 3 columns and 8 rows showing adjacent quadrangles: 1 Vienna East, 2 Bryant NE, 3 Hayti, 4 Bryant, 5 Lake Norden, 6 Erwin, 7 Lake Preston NE, 8 Badger.

