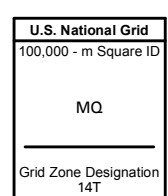
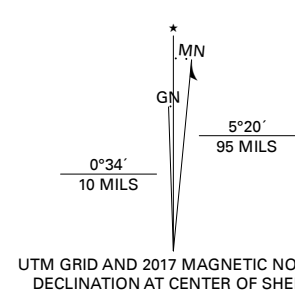


Produced by the United States Geological Survey

North American Datum of 1983 (NAD83)
World Geodetic System of 1984 (WGS84), Projection and
1 000-meter grid; Universal Transverse Mercator, Zone 14T
This map is not a legal document. Boundaries may be
generalized for this map scale. Private lands within government
reservations may not be shown. Obtain permission before
entering private lands.

Imagery.....NAIP, July 2016 - October 2016
Roads.....U.S. Census Bureau, 2017
Names.....GNIS, 1986 - 2009
Hydrography.....National Hydrography Dataset, 2005 - 2015
Contours.....National Elevation Dataset, 2007 - 2012
Boundaries.....Multiple sources; see metadata file, 2014 - 2016
Public Land Survey System.....BLM, 2017
Wetlands.....FWS National Wetlands Inventory 1984 - 1986



CONTOUR INTERVAL 10 FEET
NORTH AMERICAN VERTICAL DATUM OF 1988

This map was produced to conform with the
National Geospatial Program US Topo Product Standard, 2011.
A metadata file associated with this product is draft version 0.6.18

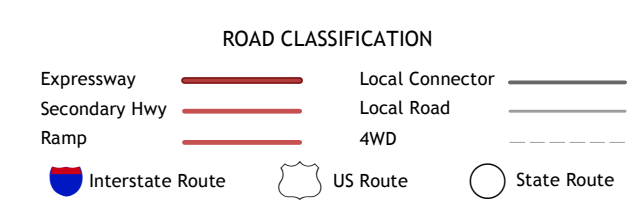


QUADRANGLE LOCATION

1	2	3
4	5	6
7	8	

ADJOINING QUADRANGLES

- 1 Gettysburg Municipal Airport
- 2 Gettysburg Municipal Airport NE
- 3 Thomas Lake NW
- 4 Gettysburg Municipal Airport SW
- 5 Thomas Lake SW
- 6 Blunt NW
- 7 Blunt NE
- 8 Harrold NW



USGS 24K 1713
NSA REF. NO. USGS 24K 1713